



**Brian J. Wendling**  
Public Works Commissioner  
Governmental Center  
111 S. Michigan Ave., Suite 103  
Saginaw, MI 48602  
Phone 989-790-5258  
Fax 989-790-5259

**SAGINAW COUNTY PUBLIC WORKS COMMISSIONER**  
**WEBSTER DRAIN**  
**NOTICE OF LETTING, DAY OF REVIEW OF DRAINAGE DISTRICT**  
**BOUNDARIES AND DAY OF REVIEW OF APPORTIONMENTS**

**NOTICE OF LETTING**

**DATE:** October 27, 2020  
**TIME:** 10:00 a.m.  
**LOCATION:** Spicer Group, Inc.  
230 S. Washington Avenue  
Saginaw, MI 48607  
**QUESTIONS:** (989) 754-4717

The Saginaw County Public Works Commissioner will meet on the above date, time and location to receive construction bids for the Webster Drain. Bids will then be opened and publicly announced.

The Webster Drain will be let in 1 section as follows, each section having the length, average depth and width as set forth:

*Said Drain is to be constructed with a length of 1.4 miles of open drain. This Notice of Letting, the plans, specifications, and bid proposal shall be considered a part of the contract. The following items will be required, and a contract let for same:*

**OPEN CHANNEL CONSTRUCTION**

241	Lin. Ft.	Channel Restoration
4,324	Lin. Ft.	Open Channel Construction - Two Stage Channel
1,024	Lin. Ft.	Overflow Channel Construction
5,589	Lin. Ft.	Spoil Management
1	Lump Sum	Site Clearing (Excluding Railroad ROW)

**CROSSINGS**

**No. 1 Station 4+96 - River View Condominiums**

92	Lin. Ft.	72" CMP (Aluminized) (3" x 1" Corr., 10 Ga.) (Bevel End 2 Hor. To 1 Vert.)
----	----------	--

**No. 2 Station 6+40 - Midland Road (M-47)**

1	Lump Sum	Line Existing Culvert (Geopolymer)
18	Lin. Ft.	72" CMP (Aluminized) (3" x 1" Corr., 10 Ga.) (Bevel End 2 Hor. To 1 Vert.)

**No. 3 Station 9+40 to 11+04 - Drop Structure**

116	Lin. Ft.	60" RCP (C-76, Cl. III)
32	Lin. Ft.	54" RCP (C-76, Cl. III)
260	Lin. Ft.	24" RCP (C-76, Cl. III)
1	Each	60" RCP Flared End Section
1	Each	54" RCP Flared End Section
1	Each	10' Dia. MH/CB
1	Each	8' Dia. MH/CB
1	Each	4' Dia. MH/CB

1	Lump Sum	Remove Existing 48" CMP
<u>No. 3A Station 19+18 - Schauman Development LLC/Graebner, Richard</u>		
76	Lin. Ft.	66" Span x 51" Rise CMPA (Aluminized) (3" x 1" Corr., 12 Ga.)
<u>No. 5A Station 50+00 - Schauman Development LLC</u>		
1	Each	Wooden Footbridge
<u>No. 5 Station 56+64 - Schauman Development LLC</u>		
82	Lin. Ft.	72" Span x 58" Rise ERCP (C-76, Cl. III)
2	Each	72" Span x 58" Rise ERCP Flared End Section
<u>No. 6 Station 58+57 - Sarle Road</u>		
80	Lin. Ft.	73" Span x 55" Rise CMPA (Aluminized) (3" x 1" Corr., 10 Ga.)
189	Lin. Ft.	24" RCP (C-76, Cl. III) (Sta. 55+97)
2	Each	24" RCP Flared End Section
148	Lin. Ft.	18" RCP (C-76, Cl. III)
1	Each	5' Dia. MH/CB
2	Each	4' Dia. MH/CB
2	Each	15" Lateral Tile Connection
5	Cu. Yd.	Flowable Fill (Abandon Existing 18" CMP) (Under Driveway @ 10828 Sarle Rd)
1	Lump Sum	Fill Roadside Ditch (Sta. 55+77 to Sta. 61+48)

**DETENTION BASIN**

1	Lump Sum	Earth Excavation (Approx. 13,500 Cu. Yds.)
1	Each	9' Dia. MH (w/ Grate)
8	Lin. Ft.	76" x 48" ERCP (C-76, Cl. III)
29	Lin. Ft.	36" RCP (C-76, Cl. III)
8	Lin. Ft.	18" RCP (C-76, Cl. III)
1	Each	36" RCP Flared End Section
3,200	Sq. Yd.	Mulch Blanket (N.A.G. S-75)
1	Each	Access Drive Gate

**SOIL EROSION AND SEDIMENT CONTROL**

200	Sq. Yds.	Miscellaneous Plain Riprap
250	Lin. Ft.	Plain Riprap Spillway
100	Lin. Ft.	Grass Spillway
750	Lin. Ft.	Plain Riprap Toe of Slope Protection
150	Sq. Yds.	North American Green C-125 BN
2	Each	18" Surface Outlet Tube (35 Lin. Ft.)
2	Each	12" & 10" Field Tile Outlet
2	Each	8" & 6" Field Tile Outlet
2	Each	4" & Smaller Field Tile Outlet
15	Each	Plain Riprap Splash Pad
1	Lump Sum	Seeding, Fertilizing, and Mulching
1	Lump Sum	Cleanup and Restoration

**MISCELLANEOUS ITEMS**

1	Lump Sum	Traffic Control
1	Lump Sum	Lower Existing 12" Watermain
2	Each	12" Gate Valve and Box

## **ALTERNATE BID ITEMS**

### **No. 4 Station 33+56 - Lake State Railway**

56	Lin. Ft.	60" Span x 46" Rise CMPA (Aluminized) (3" x 1" Corr., 10 Ga.)
15	Lin. Ft.	48" CMP (Aluminized) (3" x 1" Corr., 14 Ga.)
48	Lin. Ft.	30" Span x 19" Rise ECP (C-76, Cl. III)
1	Each	ECP Flared End Section (30" Span x 19" Rise ECP)
1	Each	8' Dia. MH/CB (w/ Grate) (Includes Connection of Existing Tile)
25	Lin. Ft.	Open Channel Excavation (4' Drain Bottom) (Slope Banks 2 Hor. To 1 Vert.)
150	Sq. Yds.	Miscellaneous Plain Riprap
1	Lump Sum	Construct Diversion Channel and Overflow Weir (Includes 160 Sq. Yds. of Flexamat)
1	Lump Sum	Railroad Track Removal and Restoration
1	Lump Sum	Site Clearing
1	Lump Sum	Cleanup and Restoration
1	Lump Sum	Seeding
20	Cu. Yds.	Subgrade Undercut, 6A

This Notice of Letting, the plans, specifications and bid proposal shall be considered a part of the Contract. The Contract will be let in accordance with the Contract Documents now on file at Spicer Group, 230 S. Washington Ave., Saginaw, MI (Luke O'Brien, 989-280-2109) and available to interested parties. Bids will be made and received in accordance with these documents. Bidding Documents, including plans and specifications, may be examined at the following locations on **Thursday, September 24<sup>th</sup>, 2020:**

**Saginaw County Public Works Commissioner: Digital documents on website at no charge**

<http://www.saginawcounty.com/PublicWorks/Current-Projects.aspx>

**Spicer Group, Inc.: Copies obtained upon payment of a \$50.00 non-refundable deposit at Spicer Group, Inc., 230 S. Washington Ave., Saginaw, MI 48607 (Angie McCullen, 989-921-5538).**

A security deposit drawn payable to the **Webster Drain Drainage District** in the form of a cashier's check, money order, certified check or bidders bond shall be submitted with any bids. No cash will be permitted. The security deposits of all unsuccessful bidders shall be returned after the Contract is awarded.

A **mandatory pre-bid conference** will be held at **10:00 a.m.** on the **30th day of September, 2020**, at the office of Spicer Group, Inc., 230 S. Washington Avenue, Saginaw, Michigan 48607. It is a requirement that any prospective General Contractor bidding attend this meeting. Representatives of the Drainage District and Spicer Group, Inc. will be present to discuss the project. Attendance is required for sealed bids to be accepted. Spicer Group, Inc. will transmit to all prospective bidders of record an Addendum as Spicer Group, Inc. considers necessary in response to questions arising at the conference. Oral statements may not be relied upon and will not be legally effective.

The Contract will be awarded to the lowest responsive and responsible bidder giving adequate security for the performance of the work and meeting all conditions represented in the Instructions to Bidders. The Contract completion date and the terms of payment will be announced at the time and place of letting. If no satisfactory bids are received, we reserve the right to reject any and all bids and to adjourn to a time and location as we shall announce.

**DAY OF REVIEW OF DRAINAGE DISTRICT BOUNDARIES**

**DATE:** October 21, 2020  
**TIME:** 9:00 a.m. to 5:00 p.m.  
**LOCATION:** Saginaw County Public Works Commissioner’s Office  
111 S. Michigan Avenue  
Saginaw, MI 48602  
**QUESTIONS:** (989) 790-5258

The Saginaw County Public Works Commissioner will hold a Day of Review of Drainage District Boundaries on the above date, time, and location. The Day of Review is an opportunity to review the Webster Drain Drainage District boundaries.

A general description of the lands by section number proposed to be added or deleted from the Drainage Districts as recommended by a licensed professional engineer or surveyor for this Drain is as follows:

<b>Drain Name</b>	<b>Municipalities</b>	<b>Portions of Sections Added</b>	<b>Portions of Sections Removed</b>
Webster Drain	Tittabawassee Township	8, 9, 16	8, 9, 16, 17

A Licensed Professional engineer has recommended the lands be added or removed from the Drainage Districts. The general description of the lands by section number that are proposed to be added or removed from the drainage districts are outlined above.

The Public Works Commissioner, engineers and/or other staff members will be available to assist individuals throughout the day and make revisions where necessary. There is no need to schedule an appointment for a specific time on the Day of Review.

Persons with disabilities needing accommodations for effective participation in the Day of Review should contact the Public Works Commissioner’s Office at the number noted above (voice) or through the Michigan Relay Center at 7-1-1 (TDD) at least 24 hours in advance of the Day of Review to request mobility, visual, hearing or other assistance.

You may appeal the Drain Commissioner’s decision to revise the district boundary to the Saginaw County Circuit Court within ten (10) days.

**DAY OF REVIEW OF APPORTIONMENTS**

**DATE:** November 12, 2020  
**TIME:** 9:00 a.m. to 5:00 p.m.  
**LOCATION:** Saginaw County Public Works Commissioner’s Office  
111 S. Michigan Avenue  
Saginaw, MI 48602  
**QUESTIONS:** (989) 790-5258

The Saginaw County Public Works Commissioner will hold a Day of Review of Apportionments on the above date, time and location.

The Day of Review is an opportunity to review the tentative apportionment of benefit for each parcel and municipality within the Drainage District.

The Public Works Commissioner, engineers and/or other staff members will be available to assist individuals throughout the day and make revisions where necessary. There is no need to schedule an appointment for a specific time on the Day of Review. The computation of costs for the Drain will also be available at the Day of Review. Drain assessments are collected in the same manner as property taxes and will appear on your winter tax bill. If drain assessments are being collected for more than one (1) year, you may pay the assessment in full with any interest to date at any time and avoid further interest charges.

Persons with disabilities needing accommodations for effective participation in the Day of Review should contact the Public Works Commissioner's Office at the number noted above (voice) or through the Michigan Relay Center at 7-1-1 (TDD) at least 24 hours in advance of the Day of Review to request mobility, visual, hearing or other assistance.

You may appeal the Public Works Commissioner's determination of apportionments to the Saginaw County Probate Court within ten (10) days.

The following is a condensed description of the land constituting the Webster Drain Drainage District. The description of the area that is served by the Webster Drain consists of lands situated in Sections 8, 9, 16 & 17, T.13N.-R.3E., Tittabawassee Township, Saginaw County, Michigan.

Tittabawassee Township T.13N.-R.3E. Saginaw County, Michigan.

In Section 8 - The East 1/2 of the Southeast 1/4 of the Southeast 1/4 of the section.

In Section 9 - The South 1/2 of the Southwest 1/4 and the South 1/2 of the Northeast 1/4 and the North 3/4 of the Southeast 1/4 and the Northwest 1/4 of the Southwest 1/4 of the section.

In Section 16 - The East 3/4 of the Northwest 1/4 and the West 1/2 of the Northwest 1/4 of the Northwest 1/4 and the North 1/2 of the Southwest 1/4 and the Northwest 1/4 of the Southeast 1/4 of the Southwest 1/4 and the Northeast 1/4 of the Southwest 1/4 of the Southwest 1/4 of the section.

In Section 17 - The Northeast 1/4 of the Northeast 1/4 of the Northeast 1/4 lying North of the Railroad Tracks of the section.

The following public corporations will be assessed at large to pay part of the cost of the Drain:

Saginaw County  
Tittabawassee Township

Dated: 9/24/2020



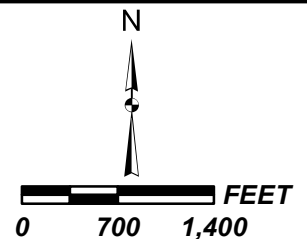
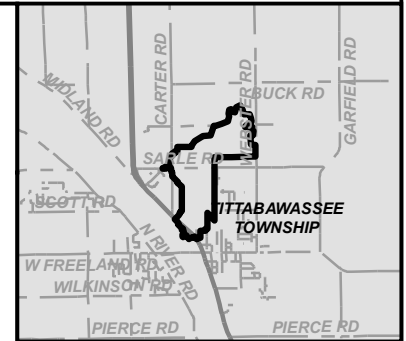
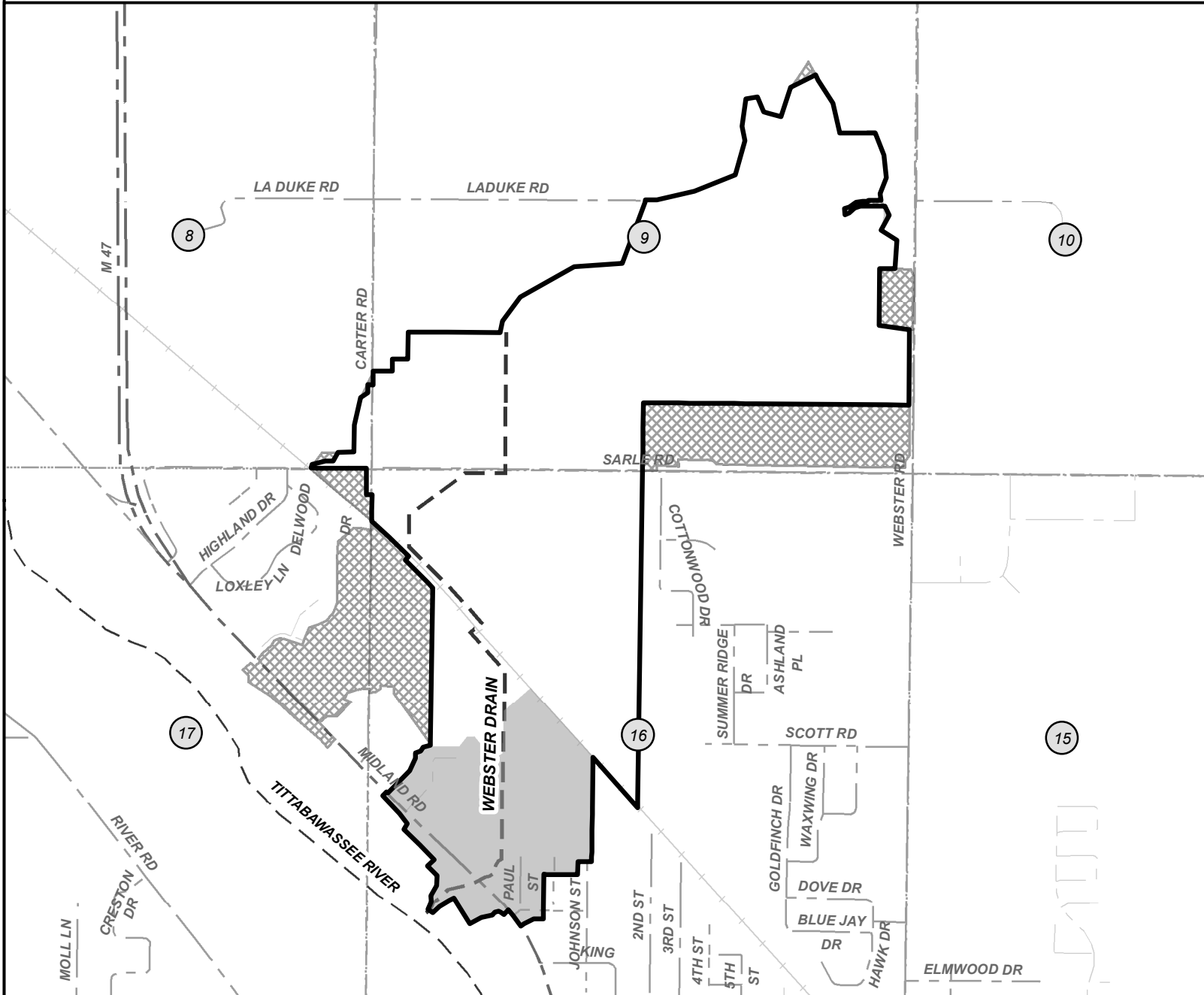
\_\_\_\_\_  
Brian J. Wendling  
Saginaw County Public Works Commissioner



# EXHIBIT "B1"

## WEBSTER DRAIN DRAINAGE DISTRICT

SAGINAW COUNTY PUBLIC WORKS COMMISSIONER  
BRIAN J. WENDLING



### LEGEND

- DRAINAGE DISTRICT
- LANDS ADDED
- LANDS REMOVED
- DRAIN
- OUTLET WATERCOURSE
- STATE ROADS
- COUNTY ROADS
- LOCAL ROADS
- RAILROAD
- SECTION