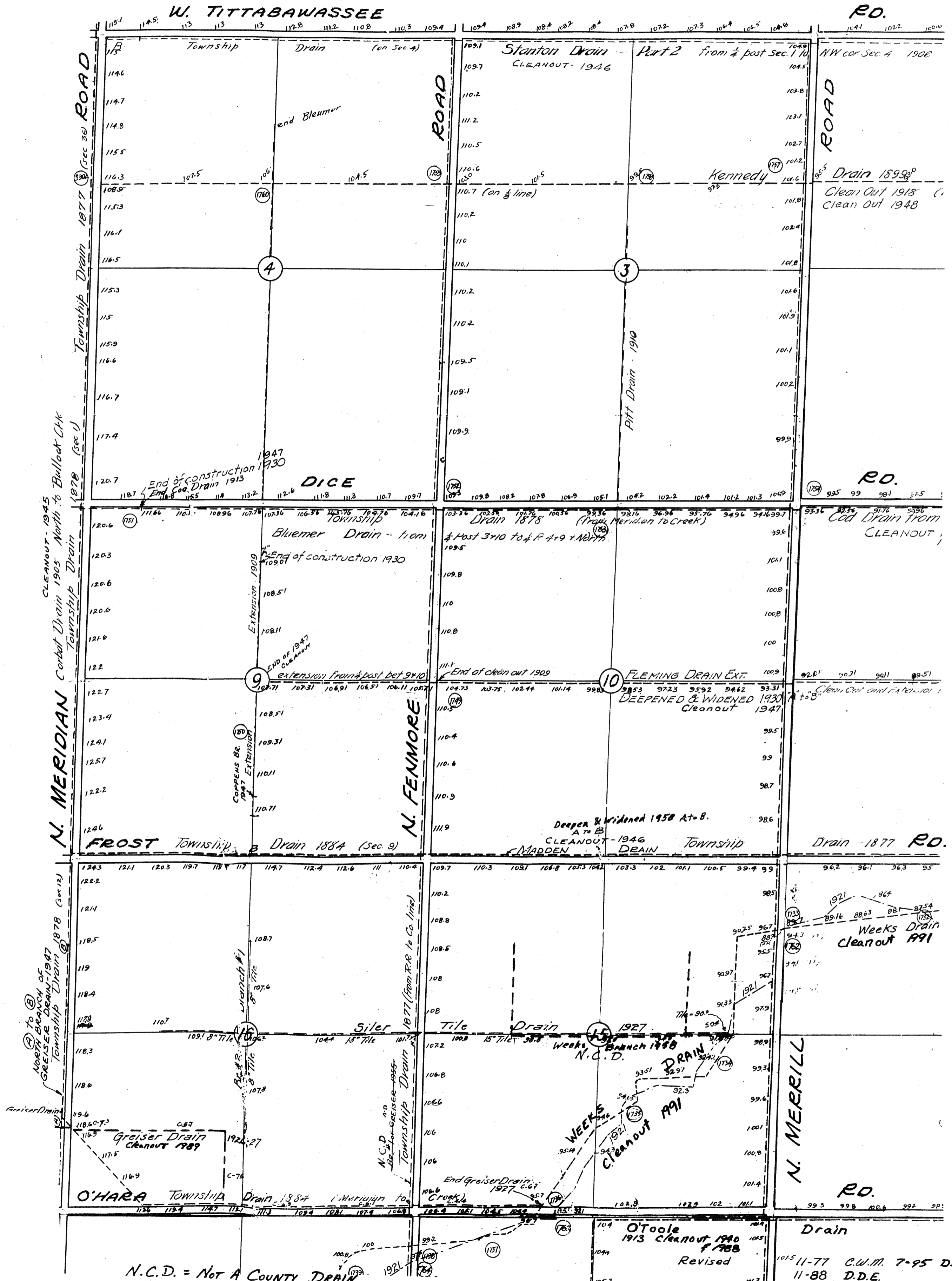




NW 1/4 JONESFIELD TWP.

1 B

T.12N.-R.1E.



N.C.D. = Not A County Drain

11-77 C.W.M. 7-95 DDE  
11-88 D.D.E.

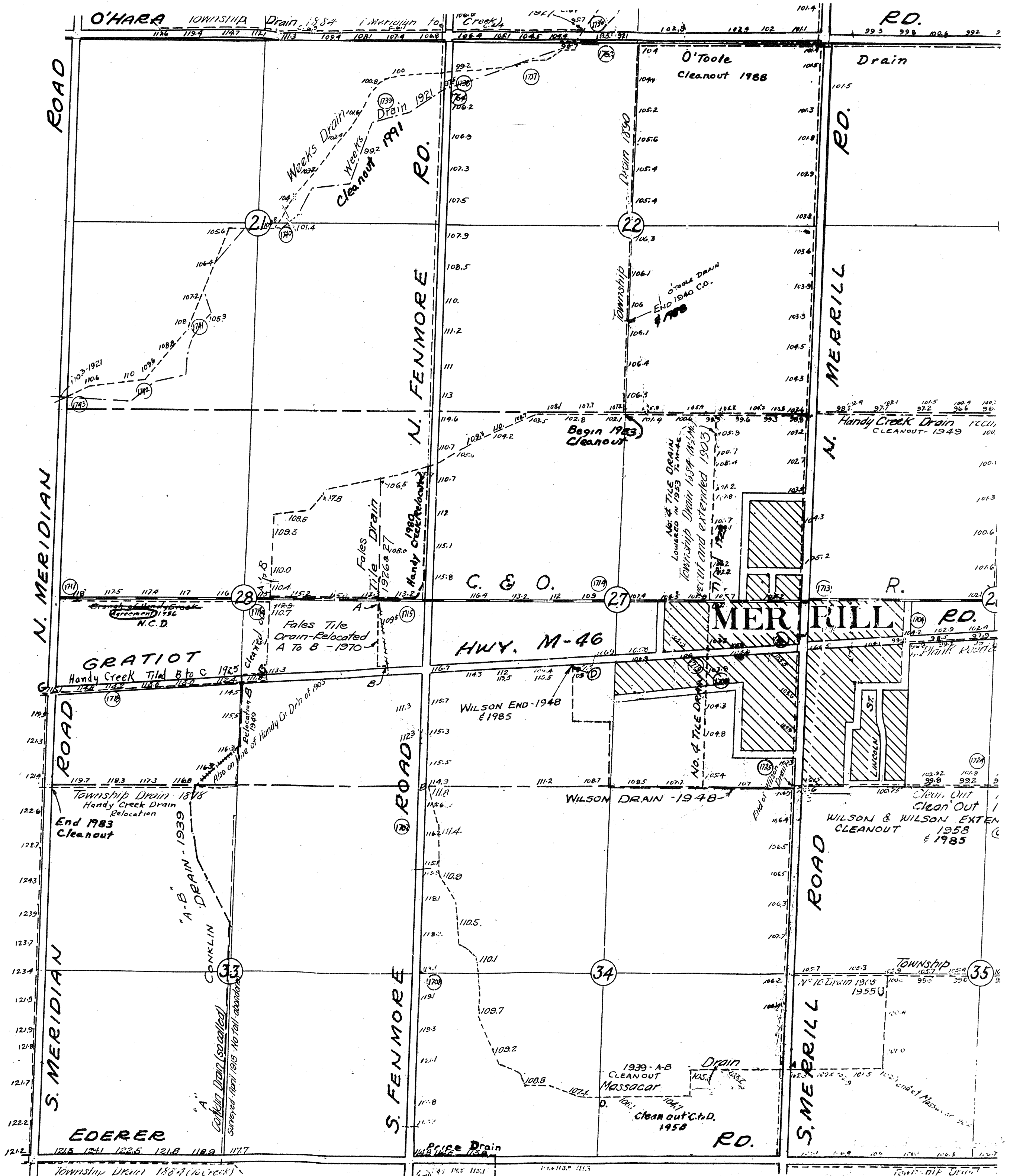
B-3364-2



SW 1/4 JONESFIELD TWP.

1C

T. 12 N. - R. 1 E.



N.C.D. = Not a County Drain

Revised 11-77 C.W.M. 7-95 DDE  
11-88 D.D.E.

B-3364-3

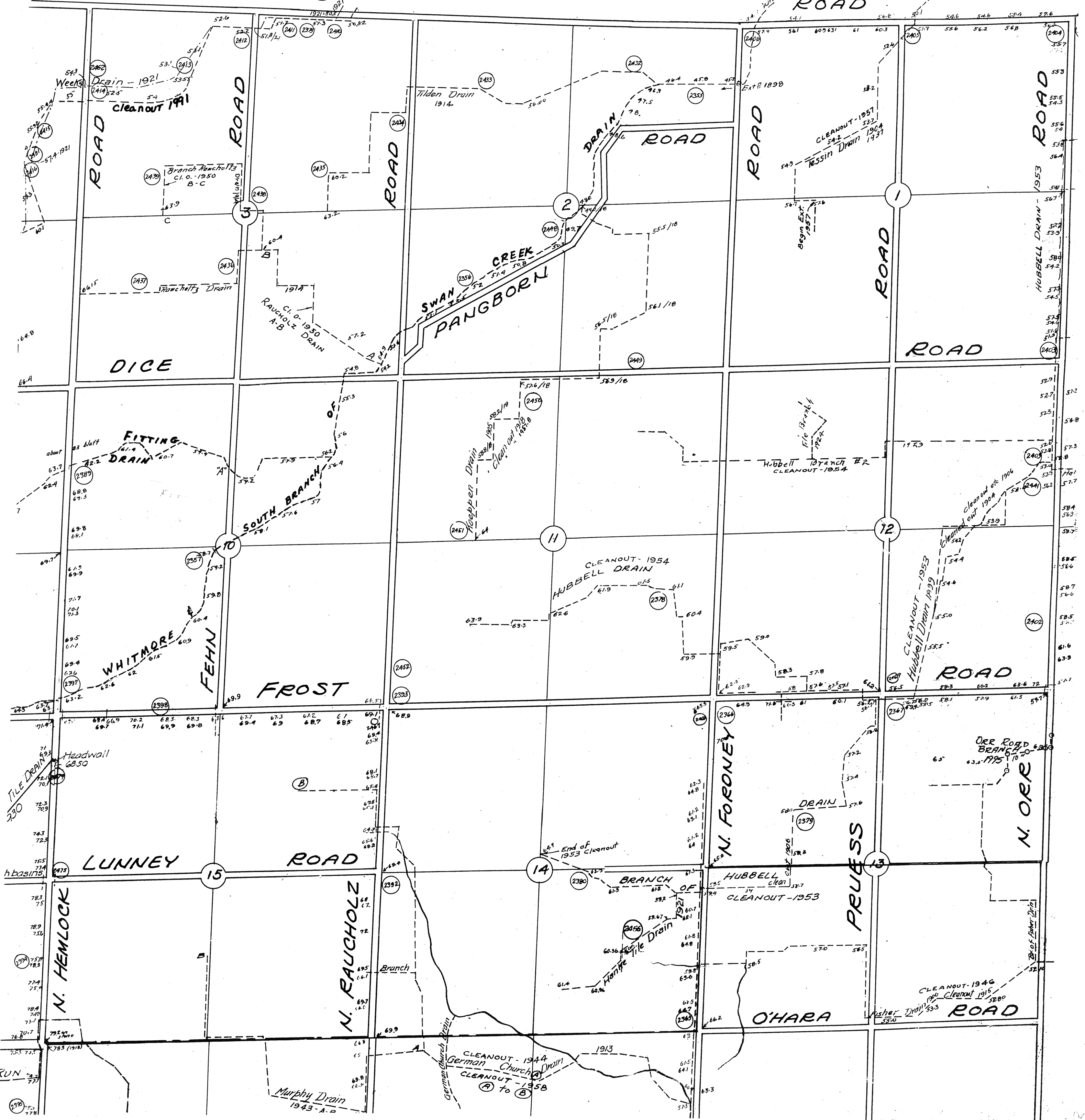


NE 1/4 RICHLAND TWP.

2A

T. 12N. - R. 2E.

W. TITTABAWASSEE





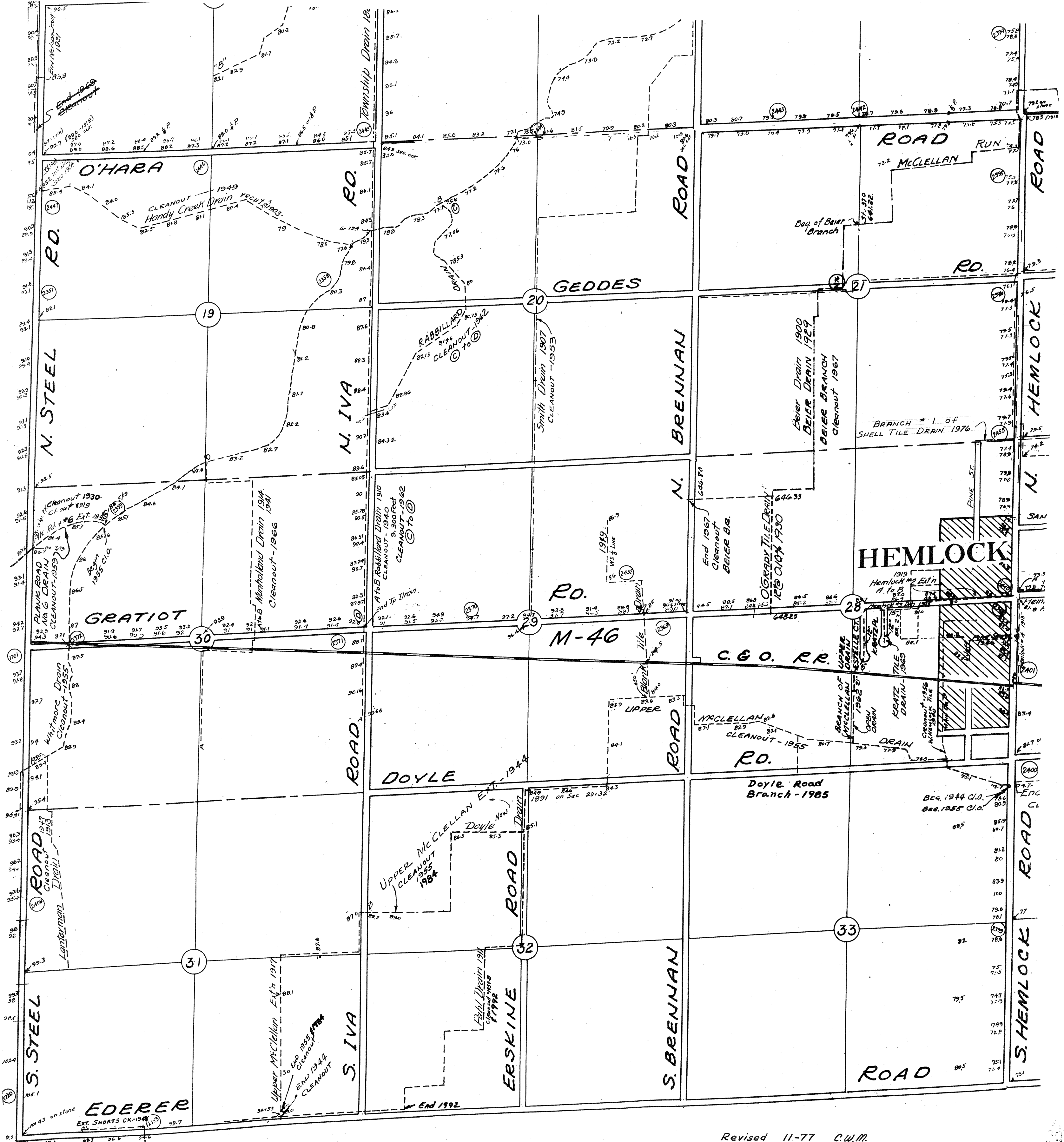




SW 1/4 RICHLAND TWP.

2 C

T. 12 N. - R. 2 E.



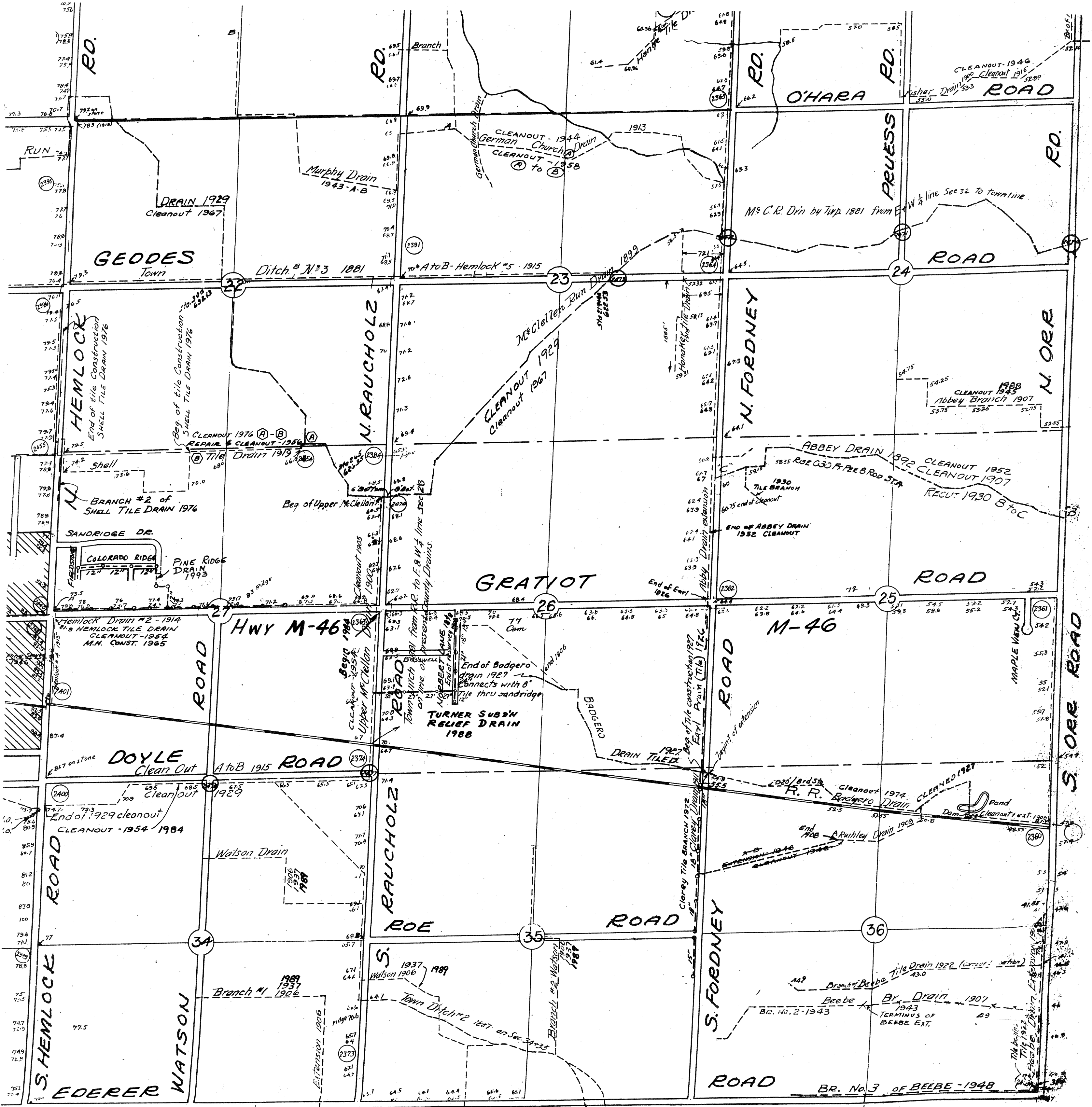
Revised 11-77 C.W.M.  
11-88 D.D.E.  
7-95 D.D.E.

B-3364-7

SE 1/4 RICHLAND TWP.

2 D

T.12N. - R.2E.

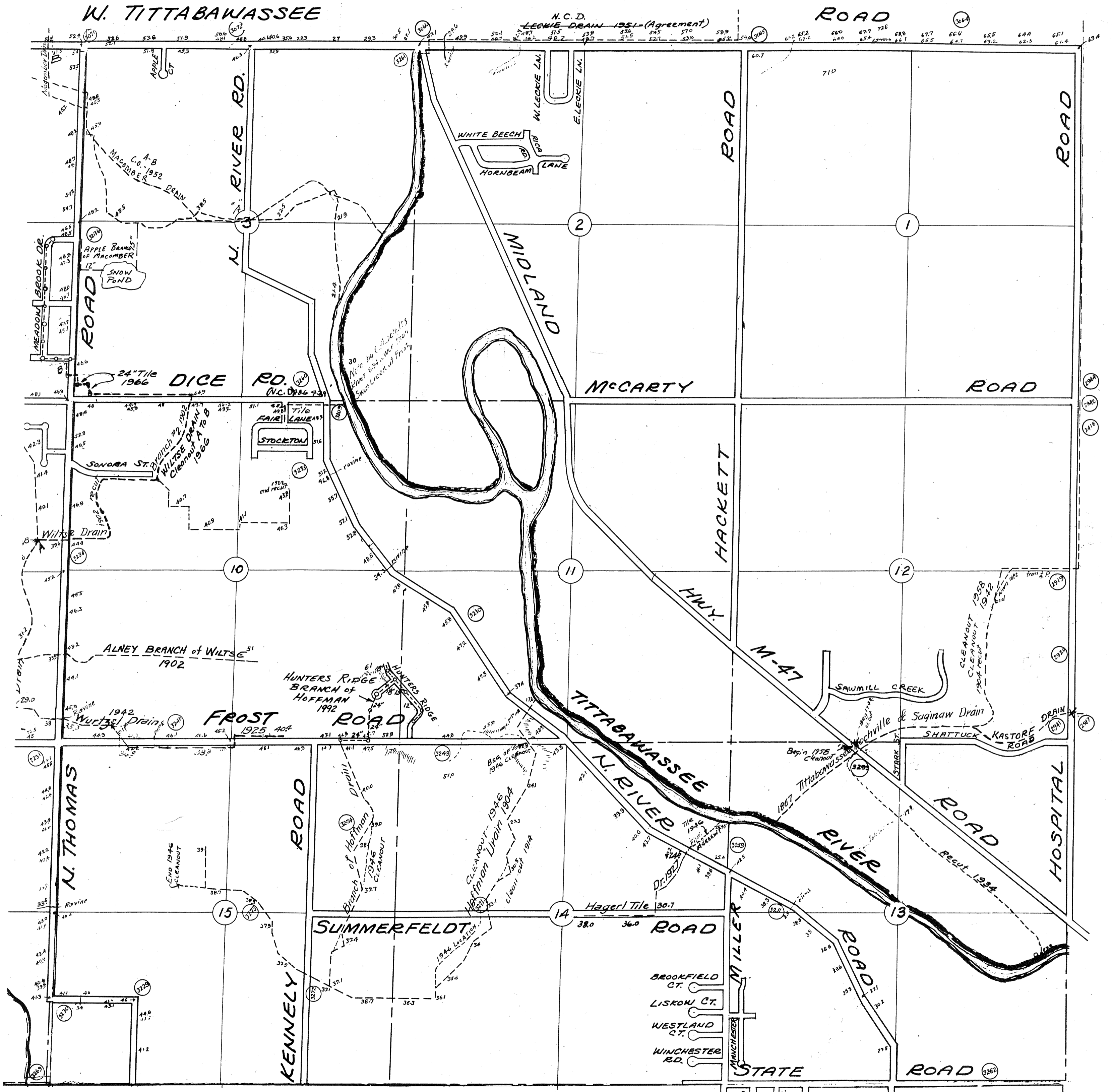


Revised 11-77 C.W.M.  
 11-88 D.P.E.  
 1-96 D.D.E.

B-3364-B

NE 1/4 THOMAS TWP.

T.12 N. - R. 3 E.



N.C.D. = Not a County Drain

Revised 11-77 C.W.M.  
11-88 D.D.E.  
8-95 DDE



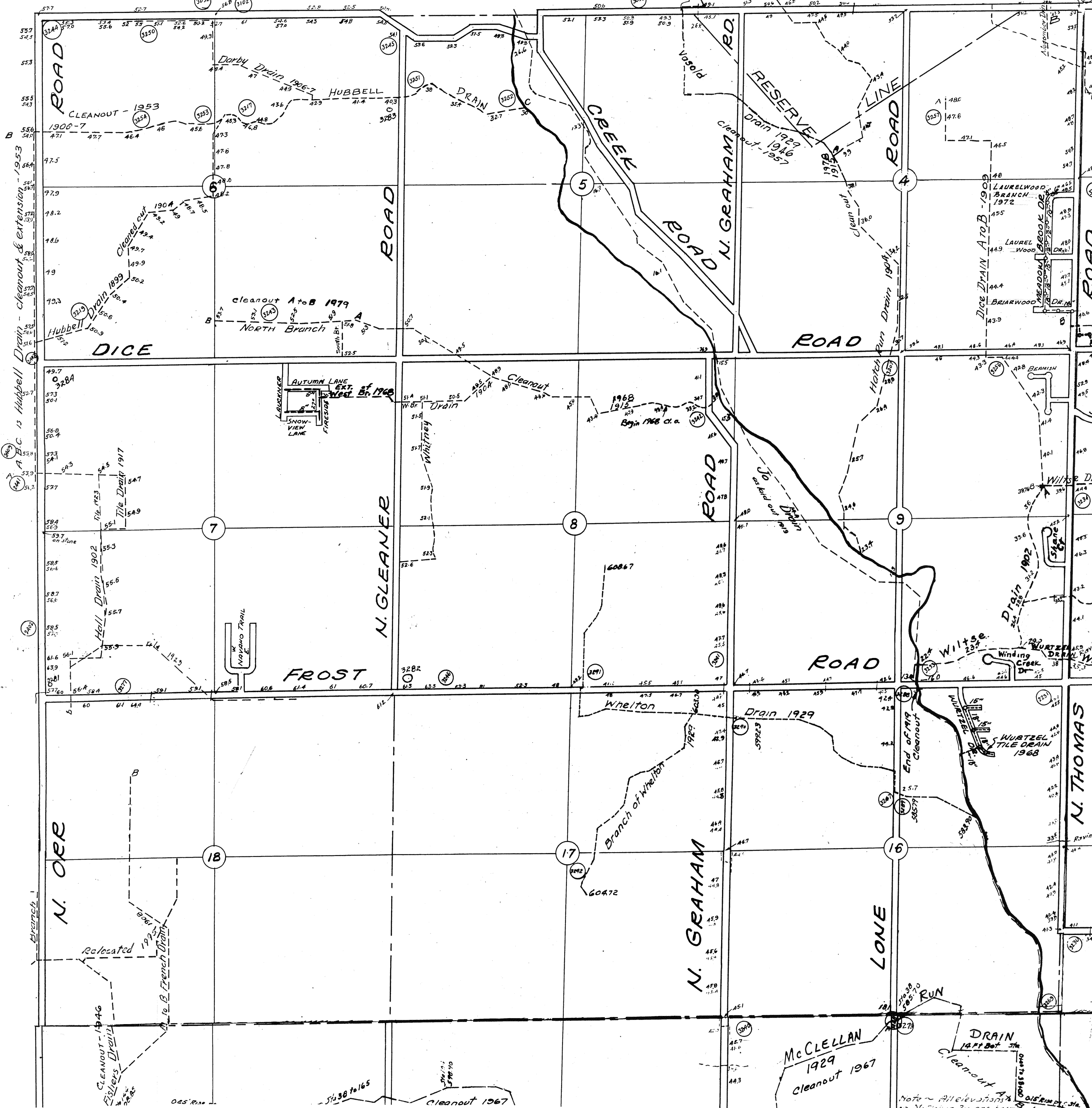
# NW 1/4 THOMAS TWP.

# 3B

## T. 12N. - R. 3E.

### W. TITTABAWASSEE

### ROAD



Revised 11-77 C.W.M. 4-96 D.D.E.  
11-88 D.D.E.

B-3364-10



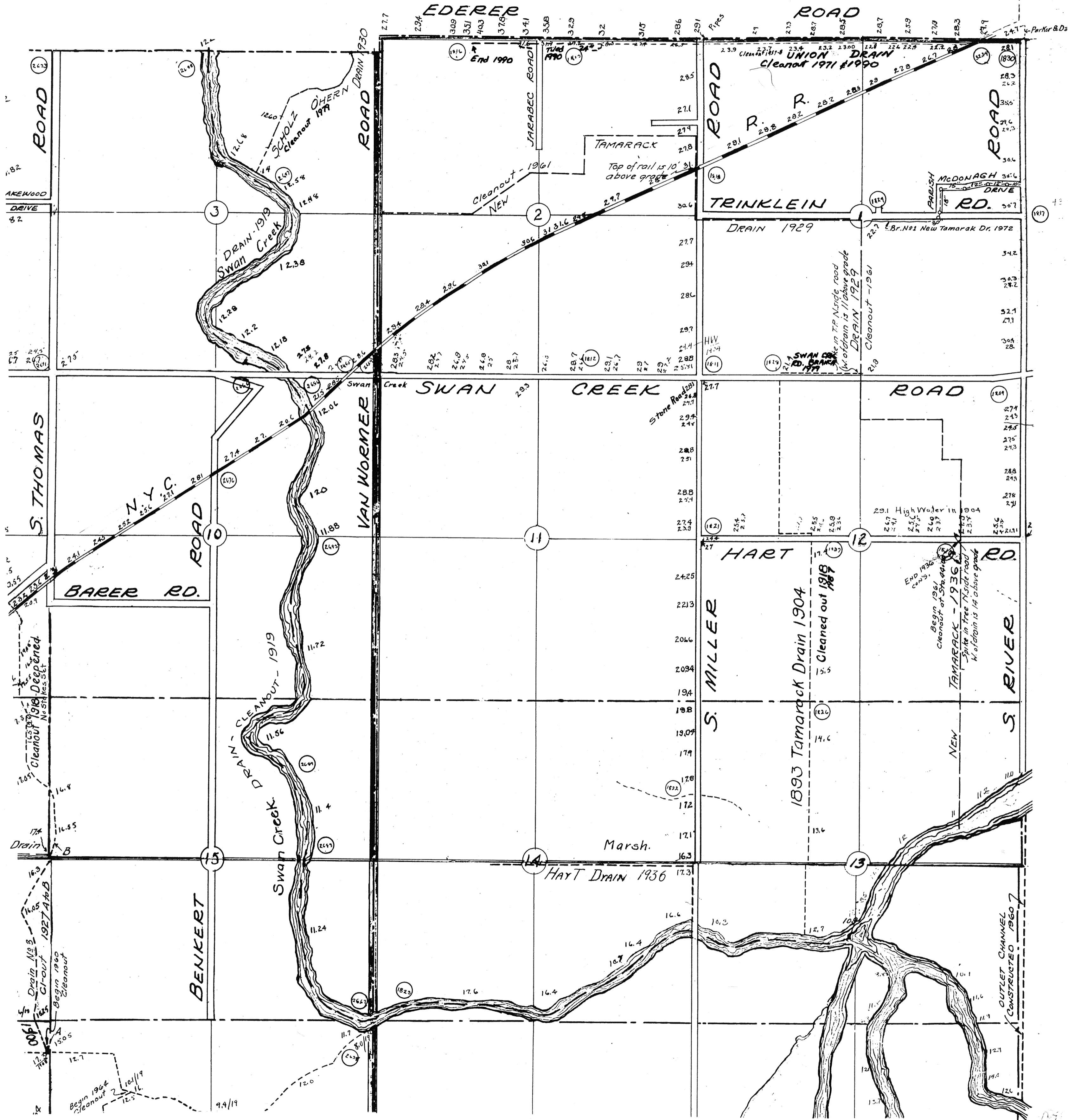




NE 1/4 SWAN CREEK & JAMES TWP.

4 A

T.11N. - R.3E.

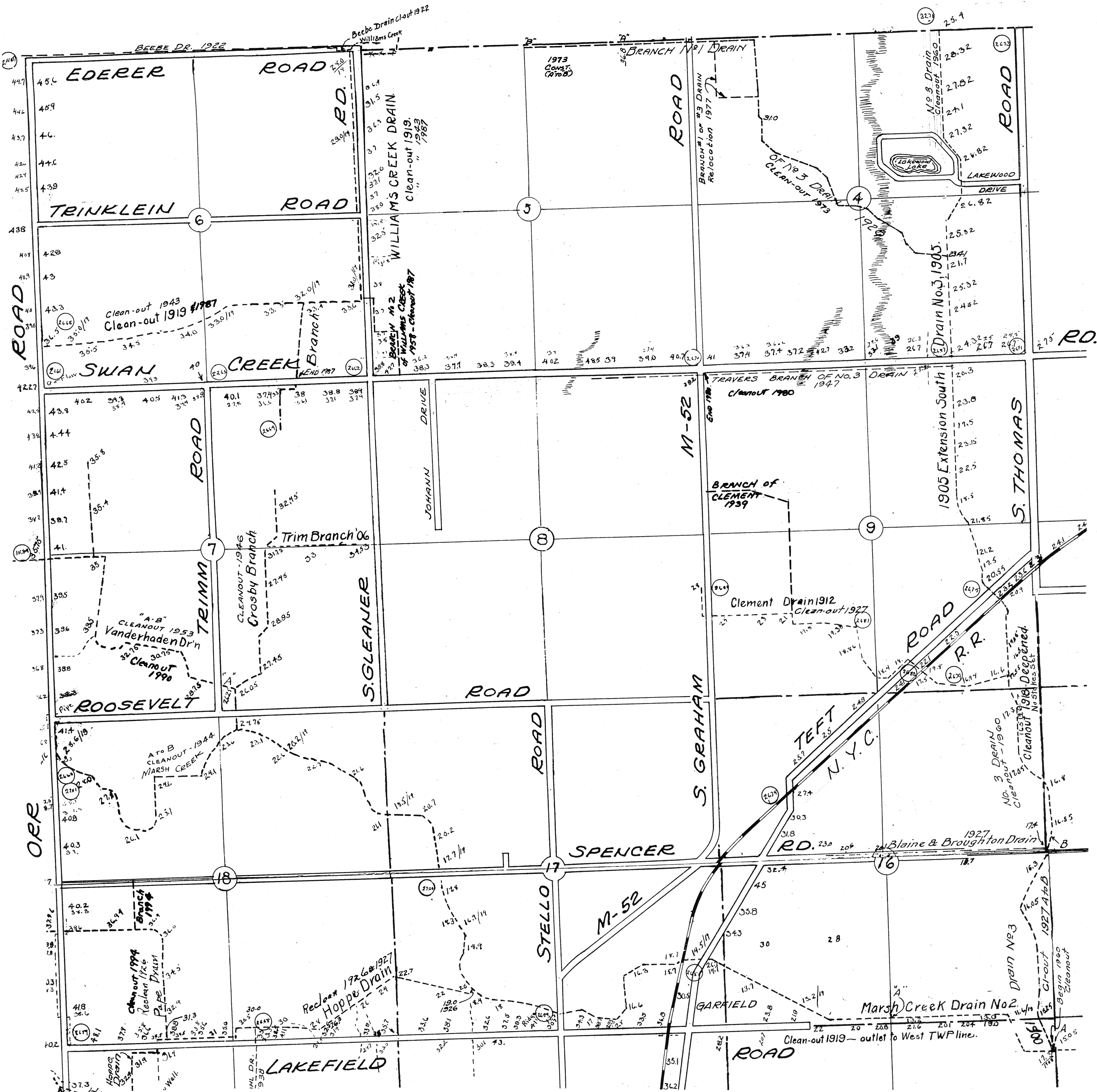




# NW 1/4 SWAN CREEK TWP.

4 B

T.11N. - R.3E.



Revised 11-77 C.W.M.  
11-88 D.D.E.  
7-95 D.D.E.

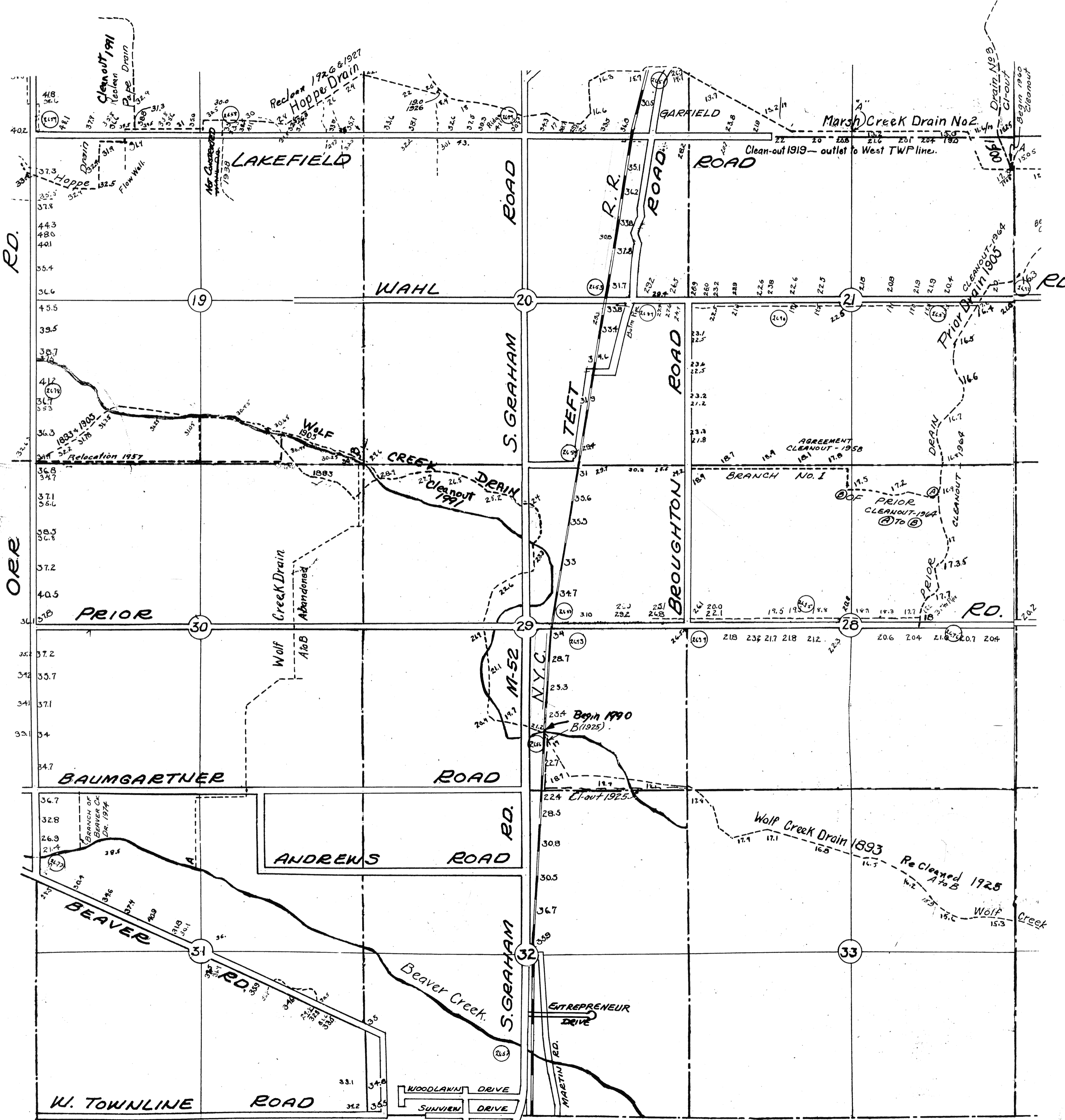
B-3364-14



SW 1/4 SWAN CREEK TWP.

4C

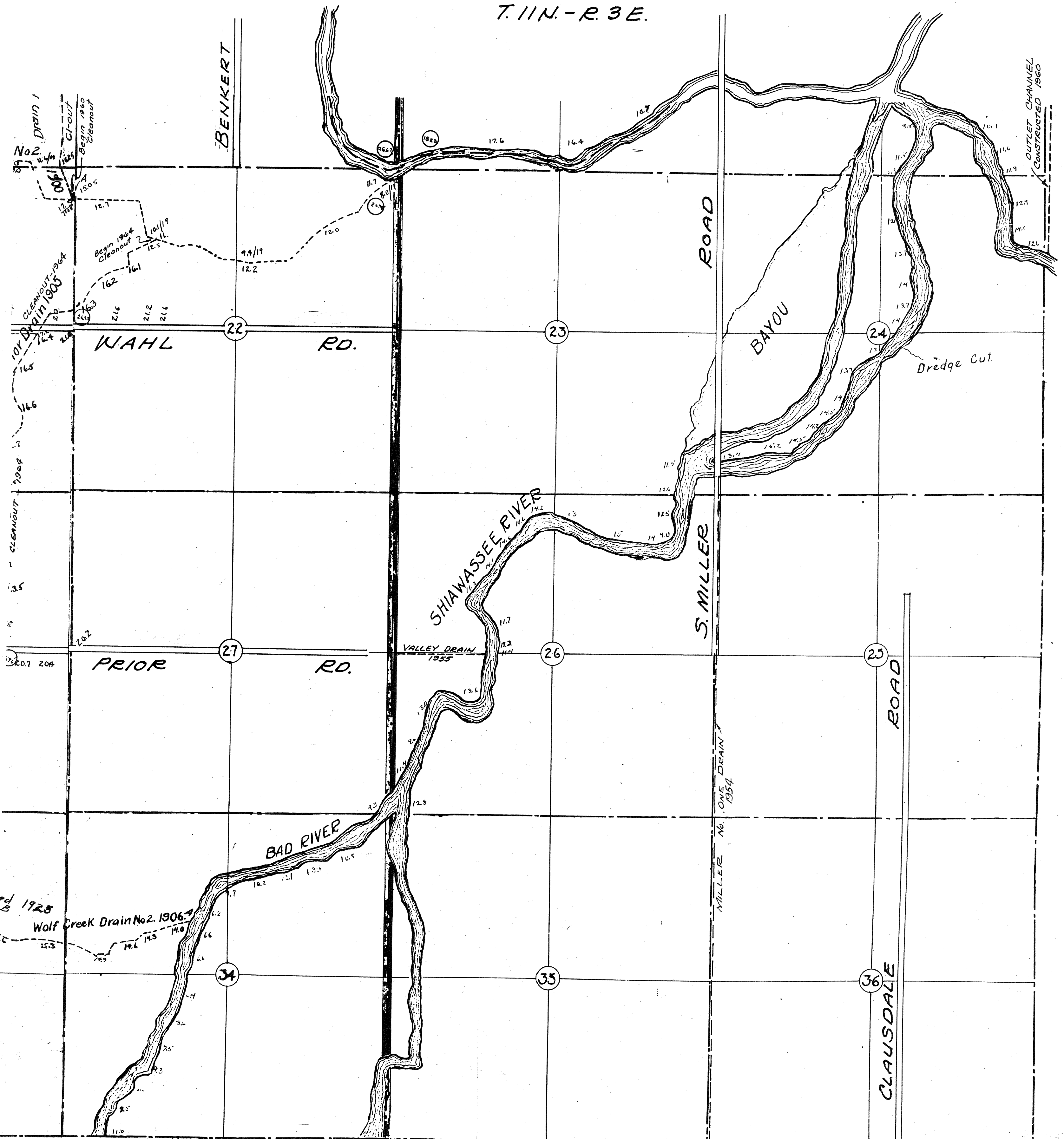
T. 11 N. - R. 3 E.



SE 1/4 SWAN CREEK & JAMES TWP.

4D

T. 11 N. - R. 3 E.







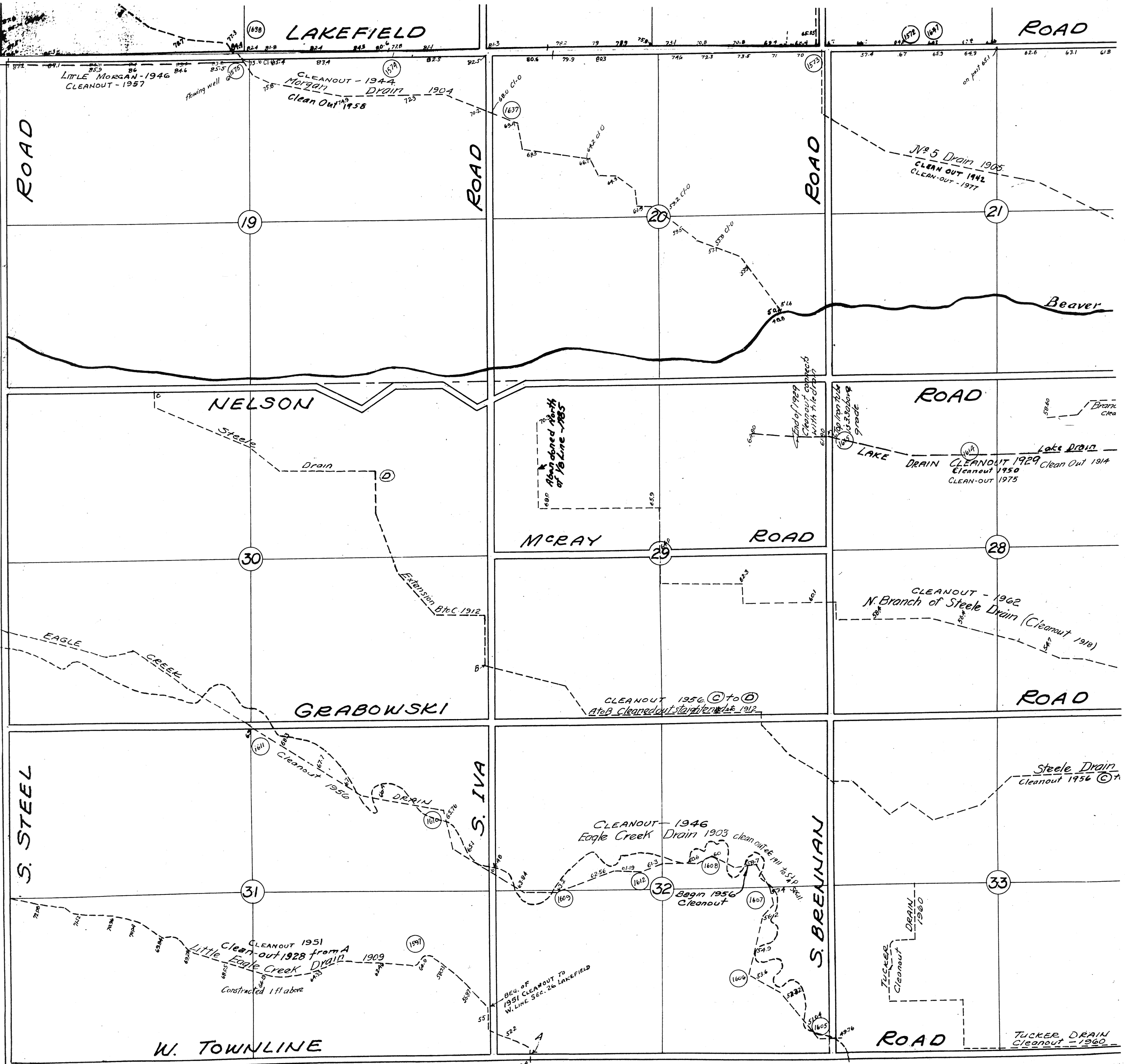




SW 1/4 FREMONT TWP.

5 C

T. 11 N. - R. 2 E.

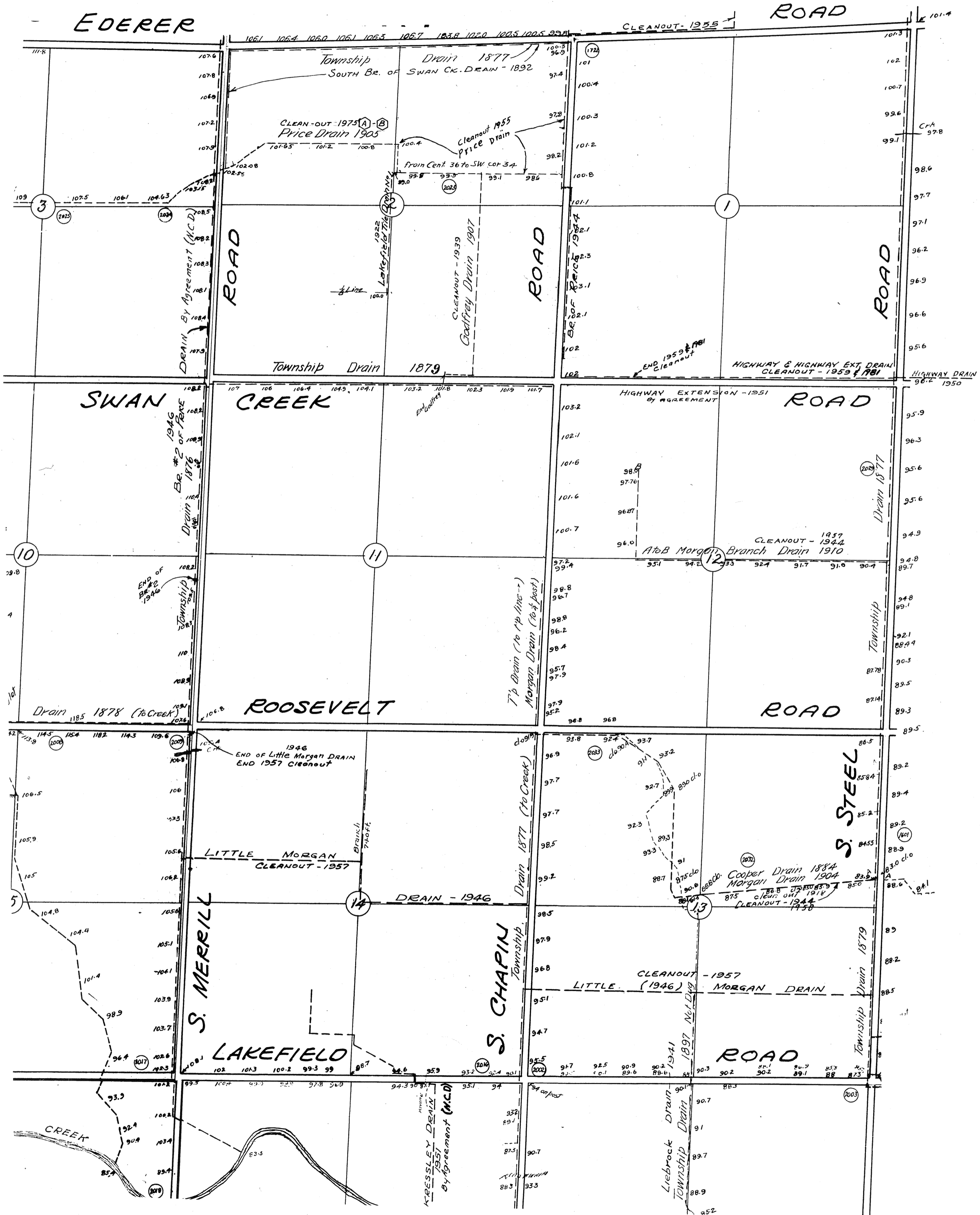




# NE 1/4 LAKEFIELD TWP.

6A

T.11N.-R.1E.



N.C.D. = NOT A COUNTY DRAIN

Revised 11-77  
3-89 C.W.M.  
D.D.E.

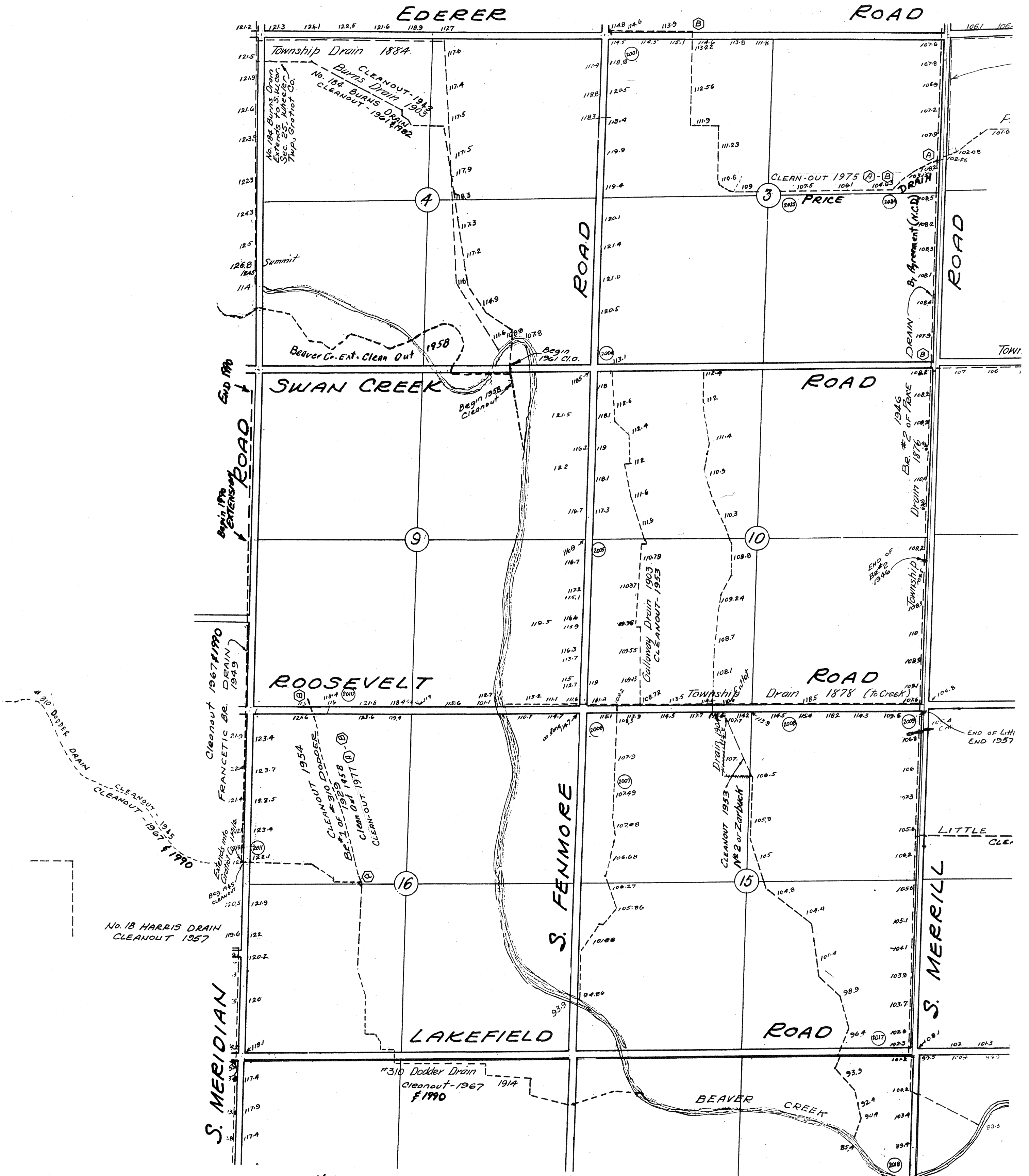
B-3364-21



# NW 1/4 LAKEFIELD TWP.

6 B

T.11N.-R.1E.



N.C.D. = Not A County Drain

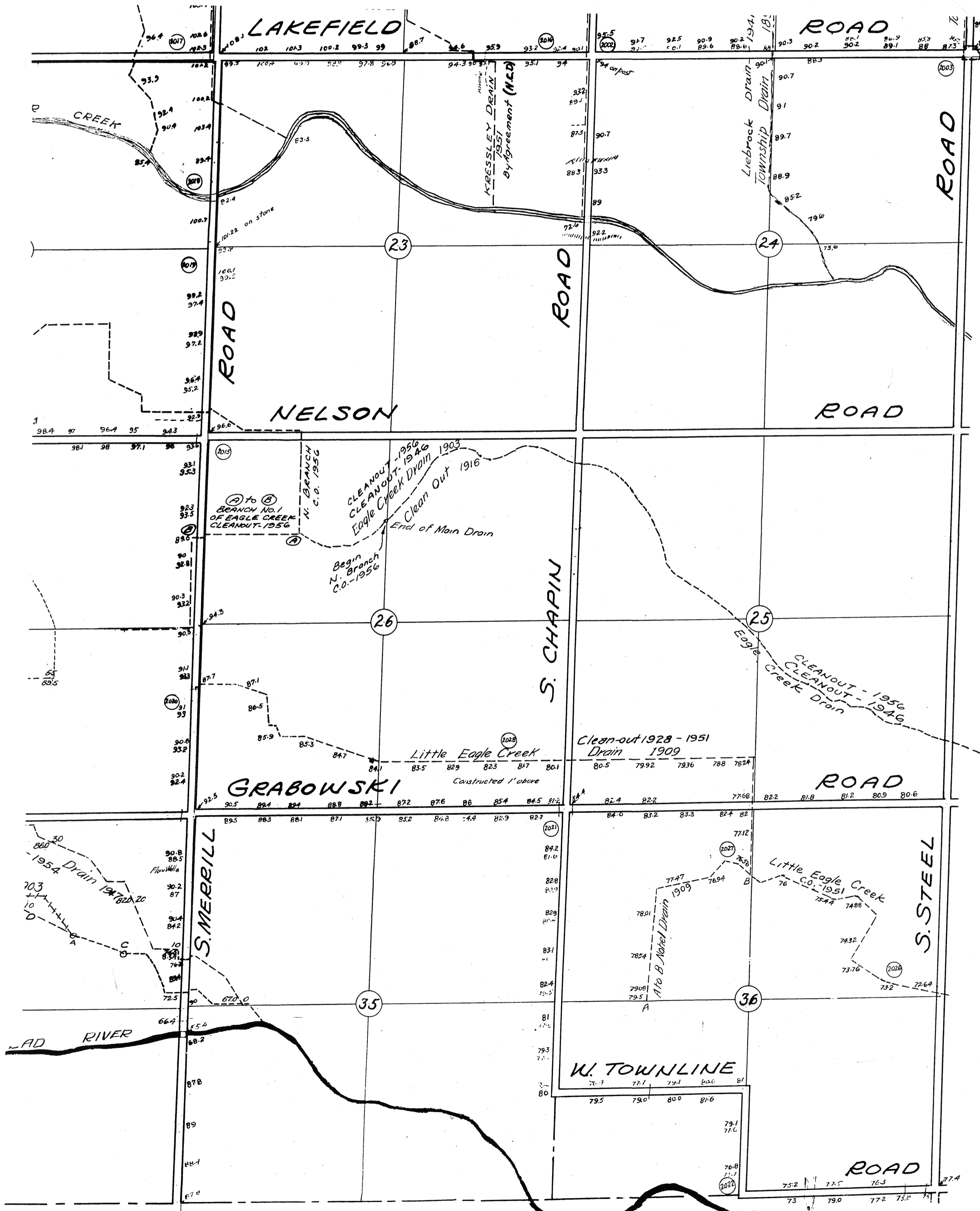
Revised 11-77 C.W.M. 7-95 DDE B-3364-22  
3-89 D.D.E.



# SE 1/4 LAKEFIELD TWP.

6 D

T.11N. - R.1E.



Revised 11-77 C.W.M.

B-3364-24



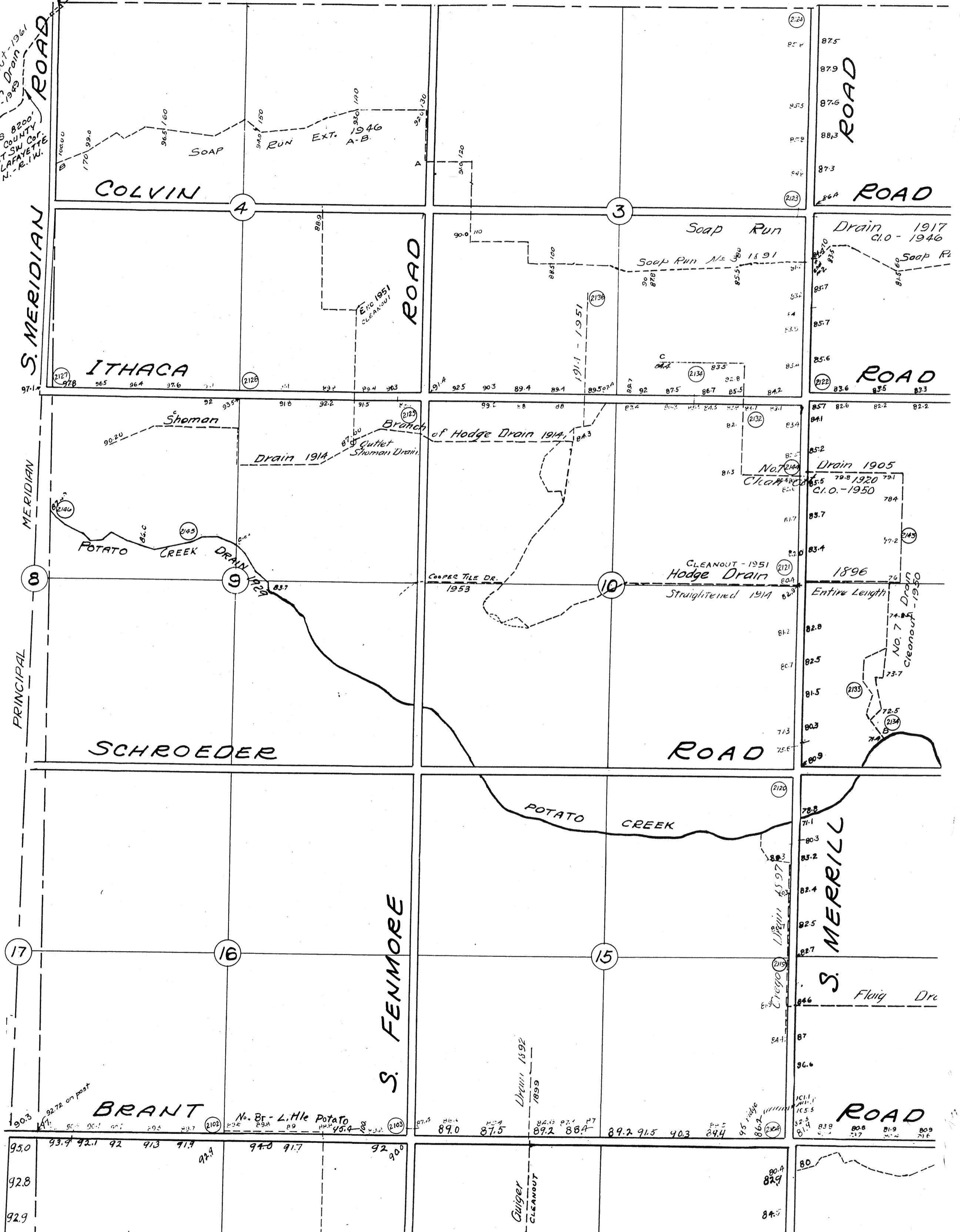


NW 1/4 MARION TWP.

7B

T.10N.-R.1E.

No. 91 Borton Drain  
Cleanout - 1961  
Cleanout - 1963  
DRAIN EXTENDS 8200'  
INTO GRATIOT COUNTY  
AND ENDS AT SW COR.  
OF SEC. 36 LAFAYETTE  
TWP. T.11N.-R.1W.



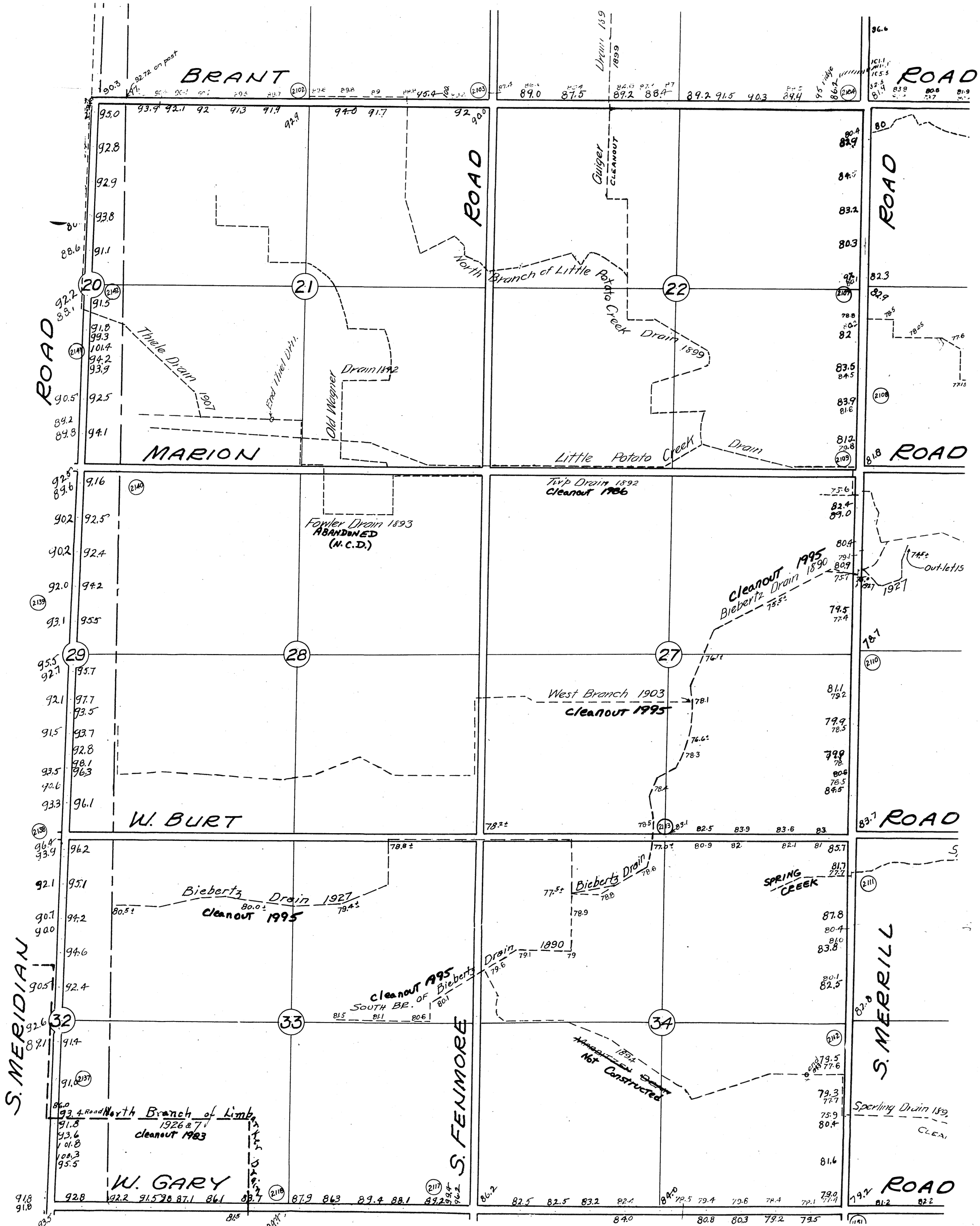
Revised 11-77 C.W.M.

B-3364-26

# SW 1/4 MARION TWP.

7C

T. 10 N. - R. 1 E.



N.C.D. = Not A County Drain Revised 11-77 3-89 C.W.M. 7-95 DDE

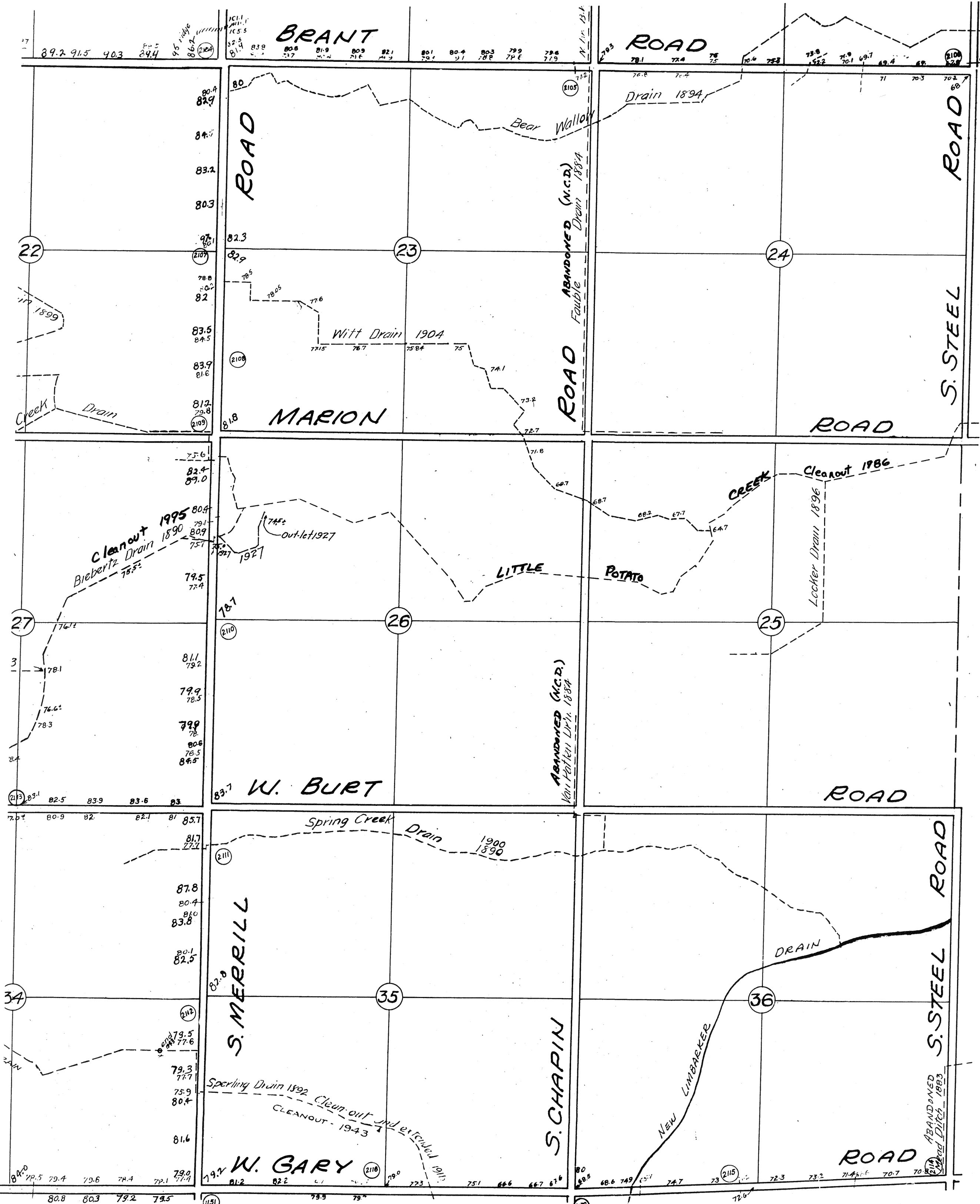
B-3364-27



SE 1/4 MARION TWP.

7D

T.10N. - R.1E.



N.C.D. = NOT A COUNTY DRAIN

New Limbarker Drain Ext. 1954

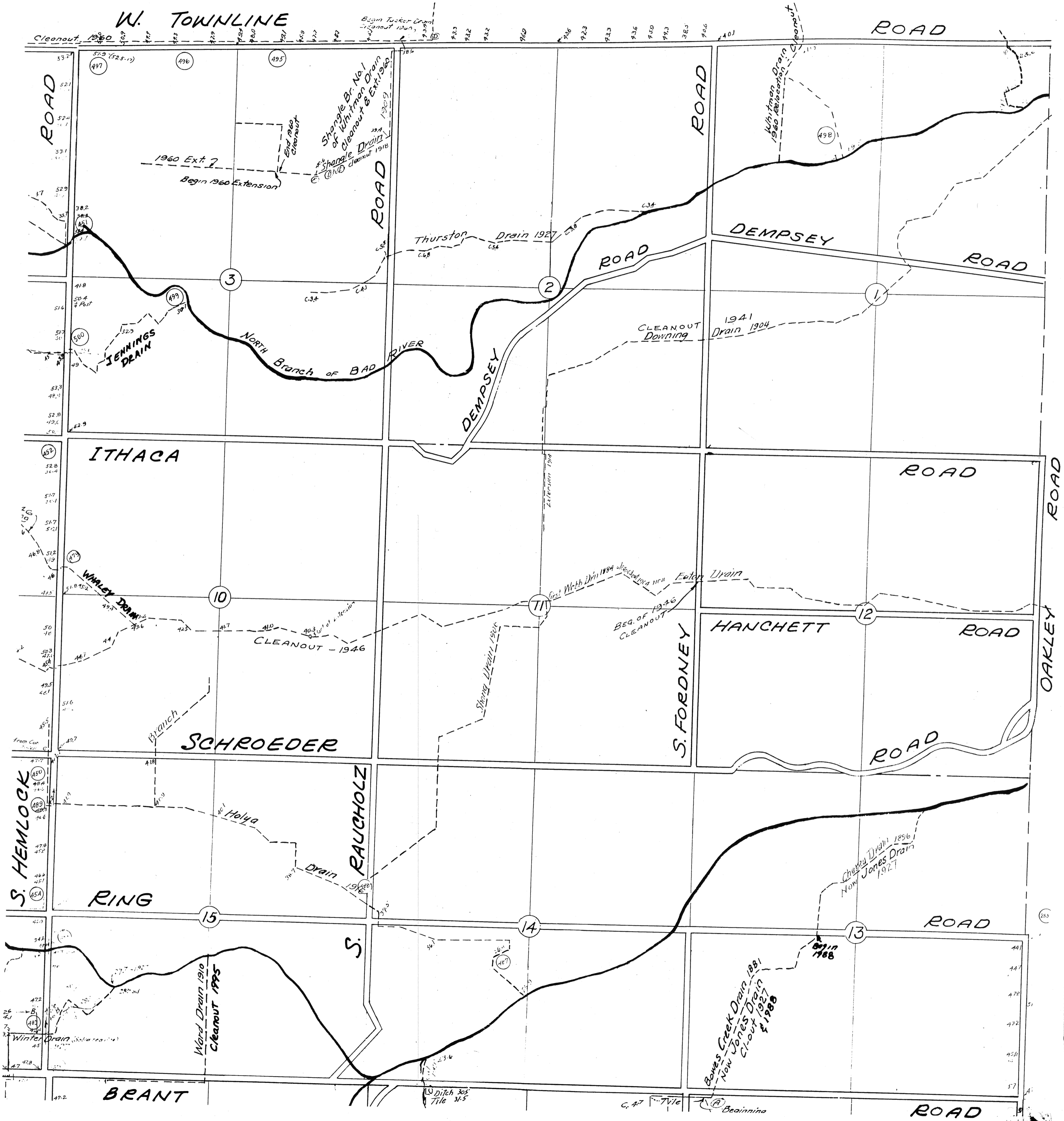
Revised 11-77 C.W.M. 7-95 DDE  
3-89 D.D.E.

B-3364-28

NE 1/4 BRANT TWP.

8A

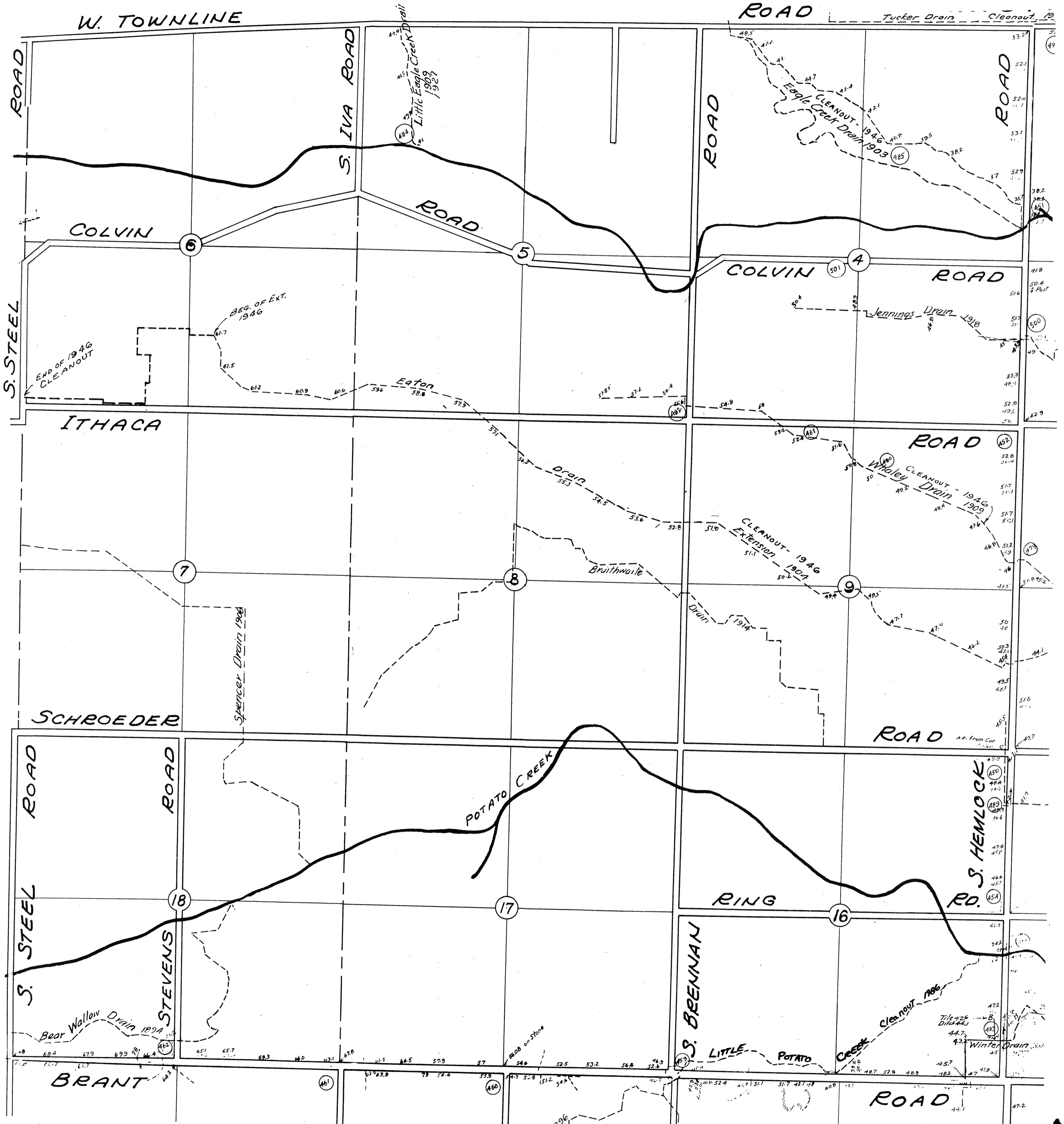
T.10N.-R.2E.



NW 1/4 BRANT TWP.

8 B

T.10N.-R.2E.



Revised 11-77 C.W.M.  
3-87 D.D.E.

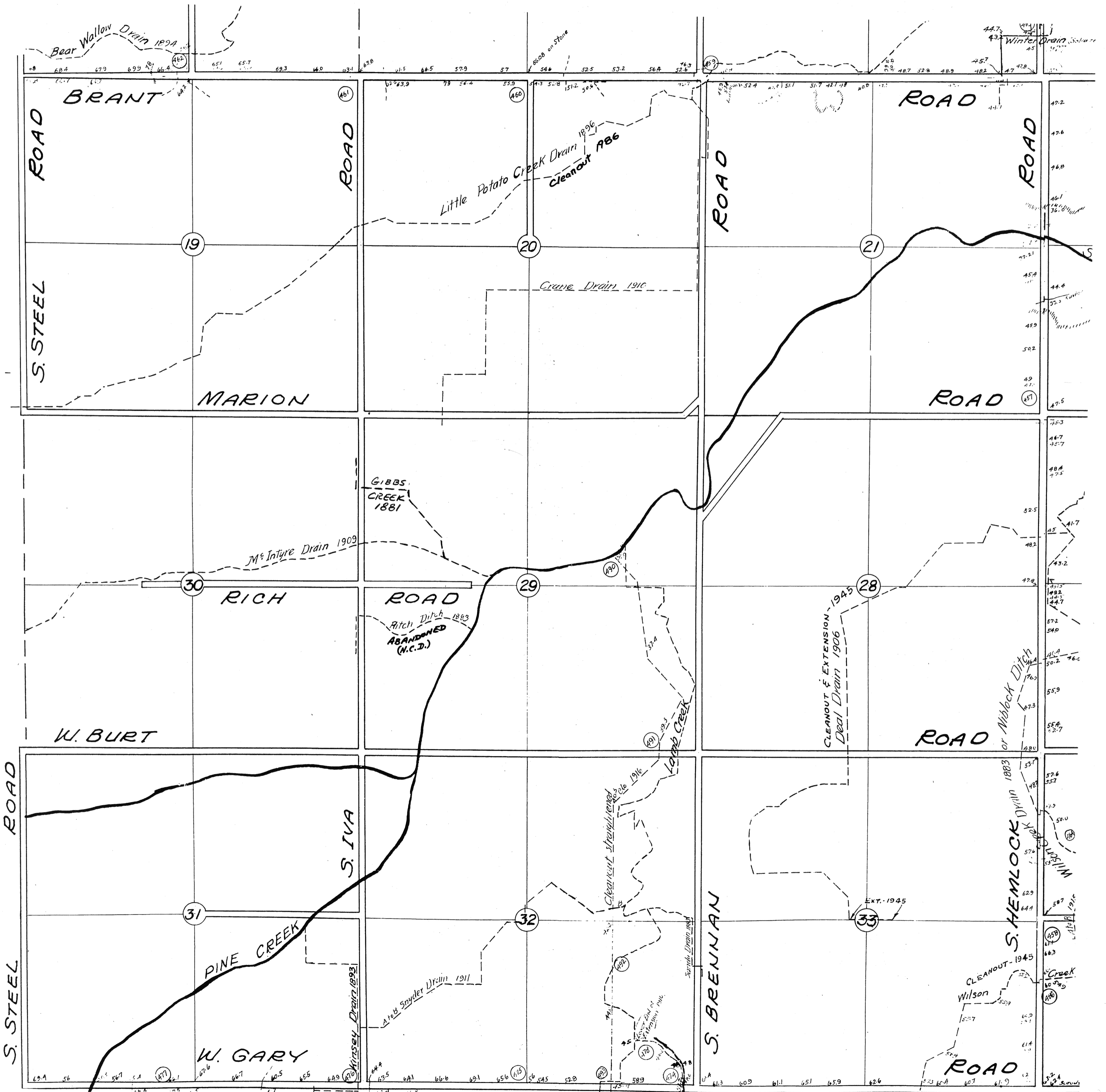
B-3364-30



SW 1/4 BRANT TWP.

8 C

T. 10 N. - R. 2 E.



N.C.D. = Not A County Drain

Revised 11-77 C.W.M.  
3-89 D.B.E.

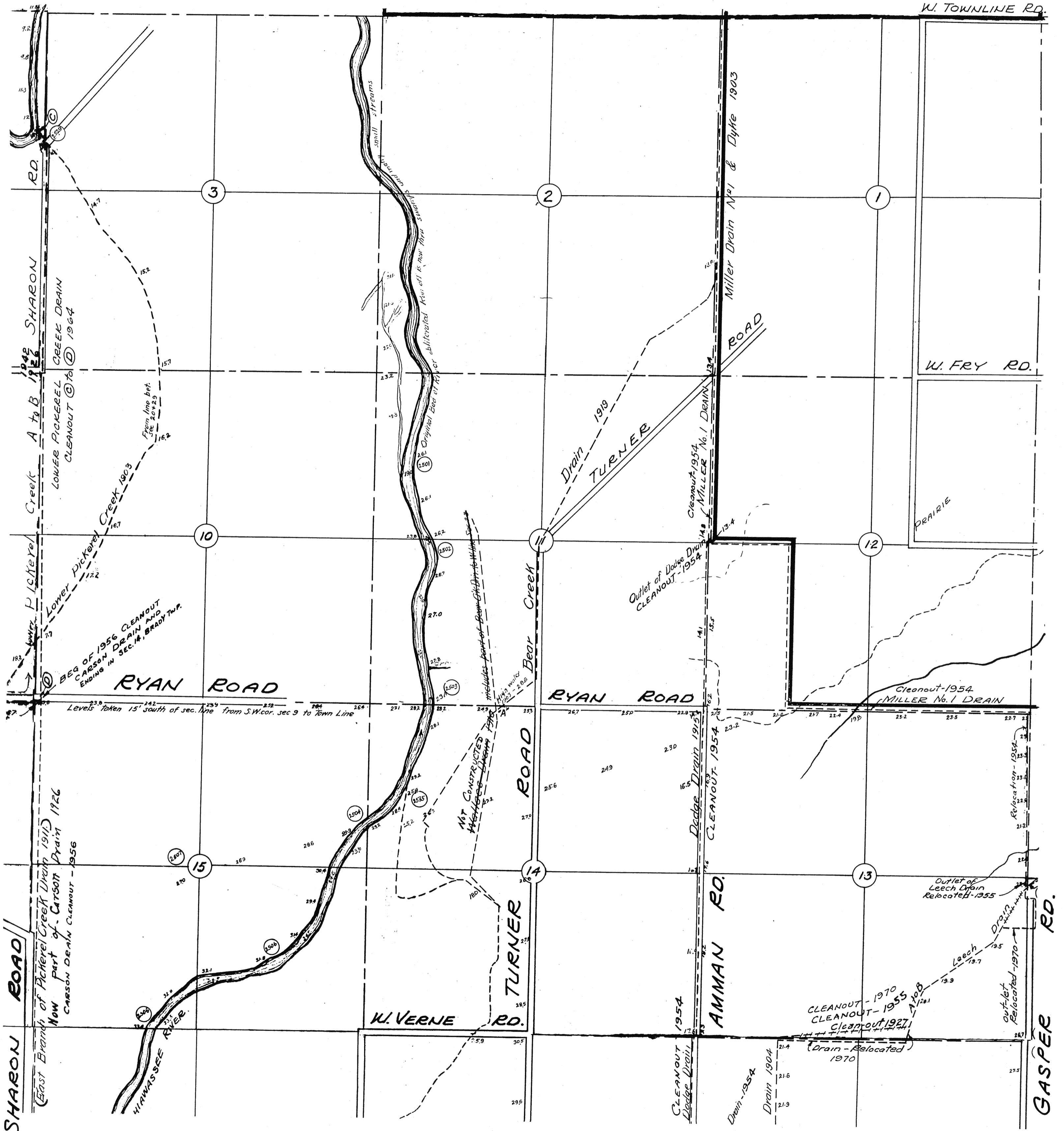
B-3364-31



NE 1/4 ST. CHARLES TWP.

9 A

T. 10 N. - R. 3 E.



Revised 11-77 C.W.M.

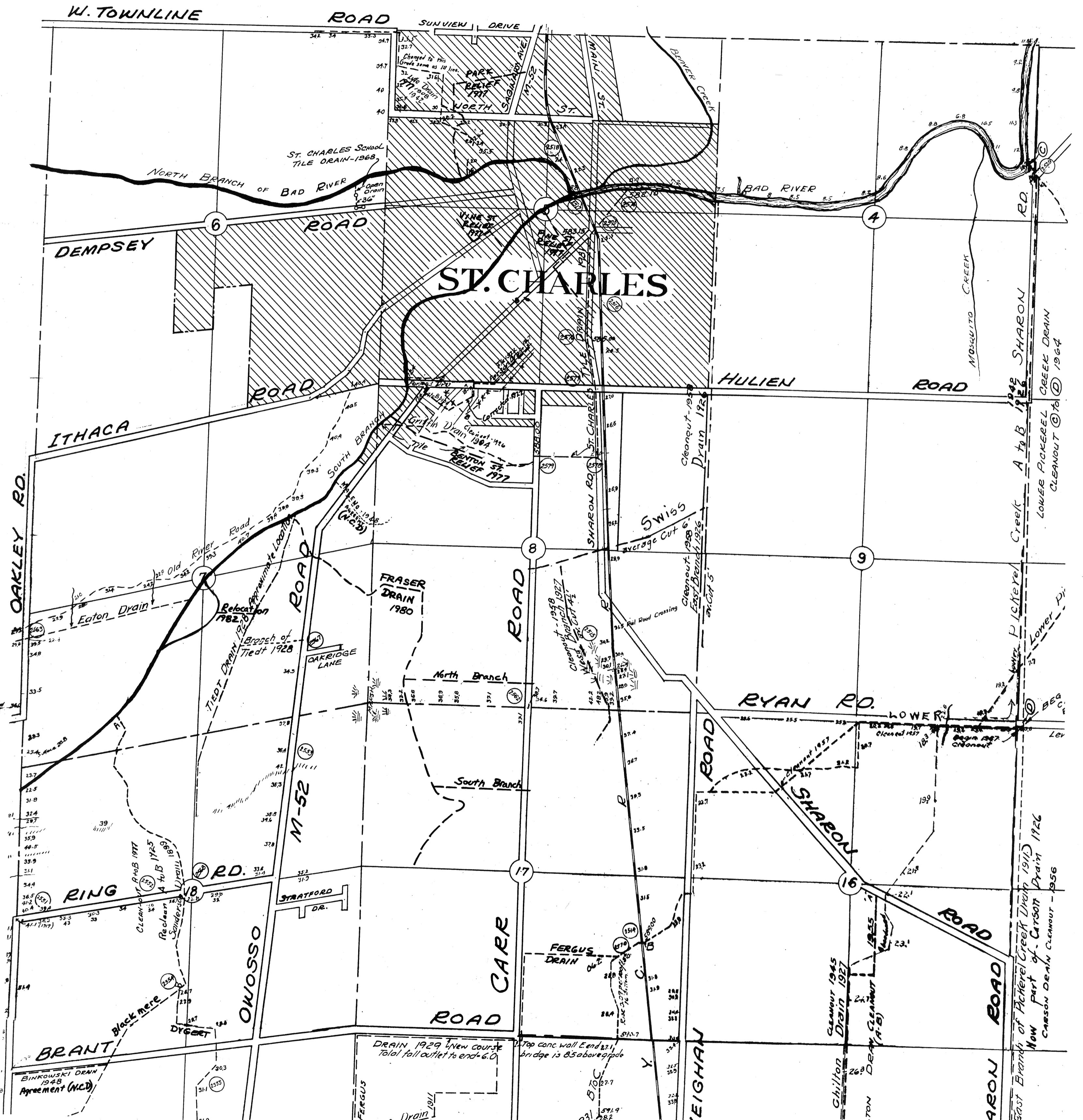
B-3364-33



NW 1/4 ST. CHARLES TWP.

9B

T. 10 N. - R. 3 E.



N.C.D. = Not a County Drain

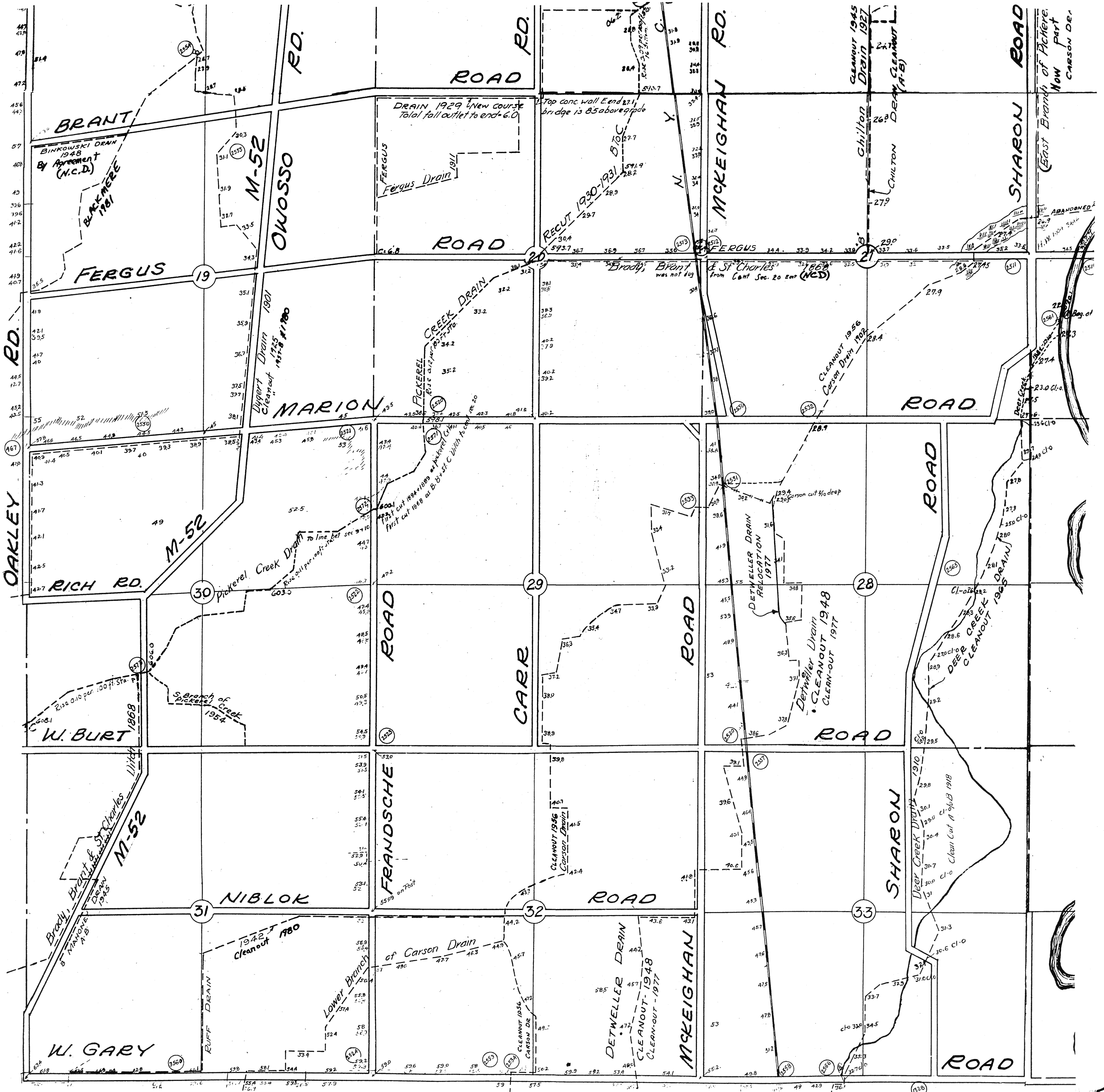
Revised 11-77  
3-89

C.W.M.  
D.D.E.

B-3364-34

SW 1/4 ST. CHARLES TWP.

T. 10 N. - R. 3 E.



N.C.D. = Not a County Drain

Revised 11-77 C.W.M.  
3-89 D.D.E.

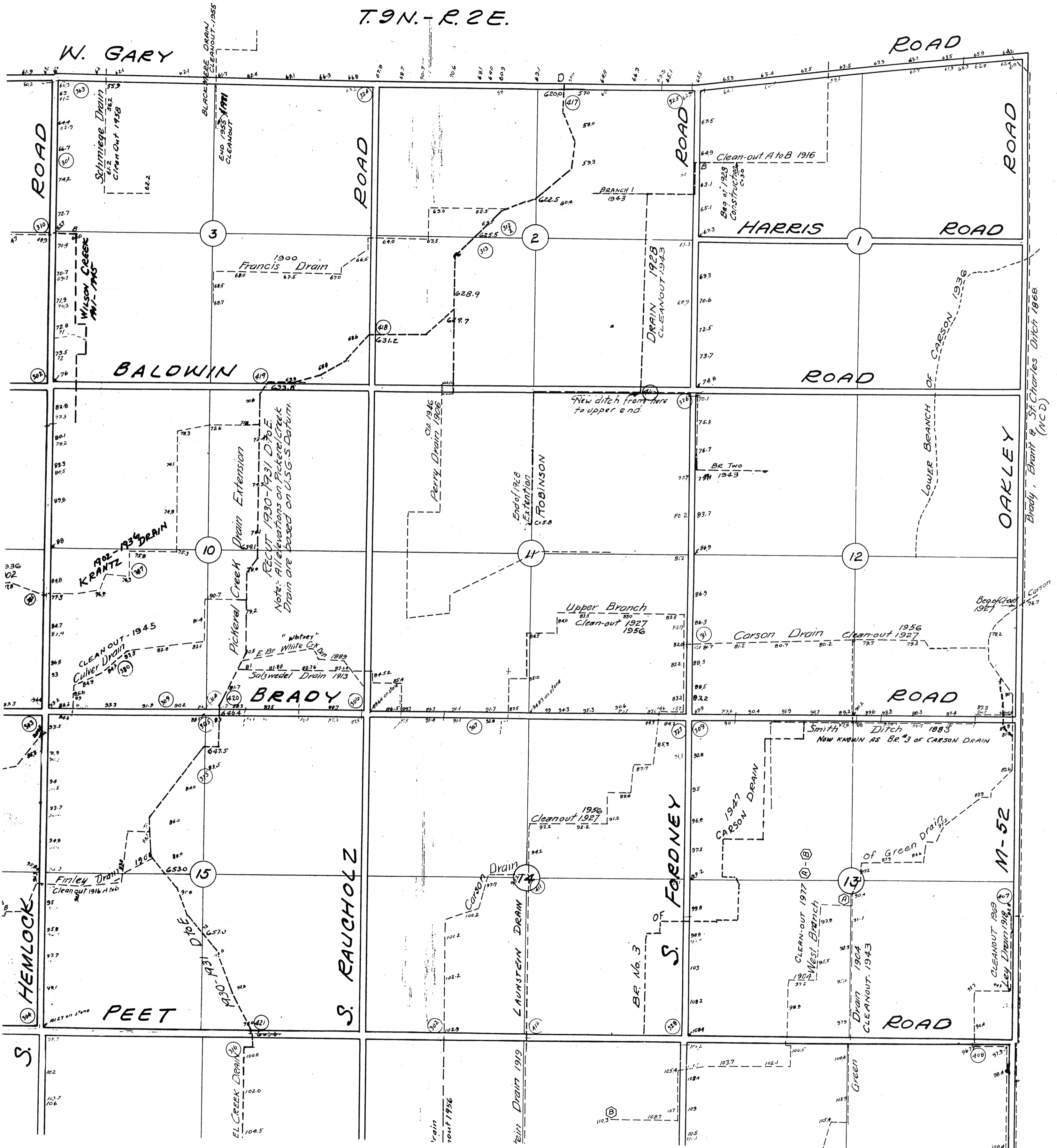




NE 1/4 BRADY TWP.

10 A

T.9N.-R.2E.



Revised 11-77 C.W.M.  
3-89 D.D.E.

B-3364-37

# NW 1/4 BRADY TWP.

10 B

T.9N.-R.2E.

W. GARY ROAD

ROAD

ROAD

ROAD

ROAD

ROAD

ROAD

S. STEEL

STEVENS

BALDWIN

ROAD

CUPP ROAD

ROAD

M-57

ROAD

BRADY

ROAD

ROAD

S. STEEL

PEET

ROAD

ROAD

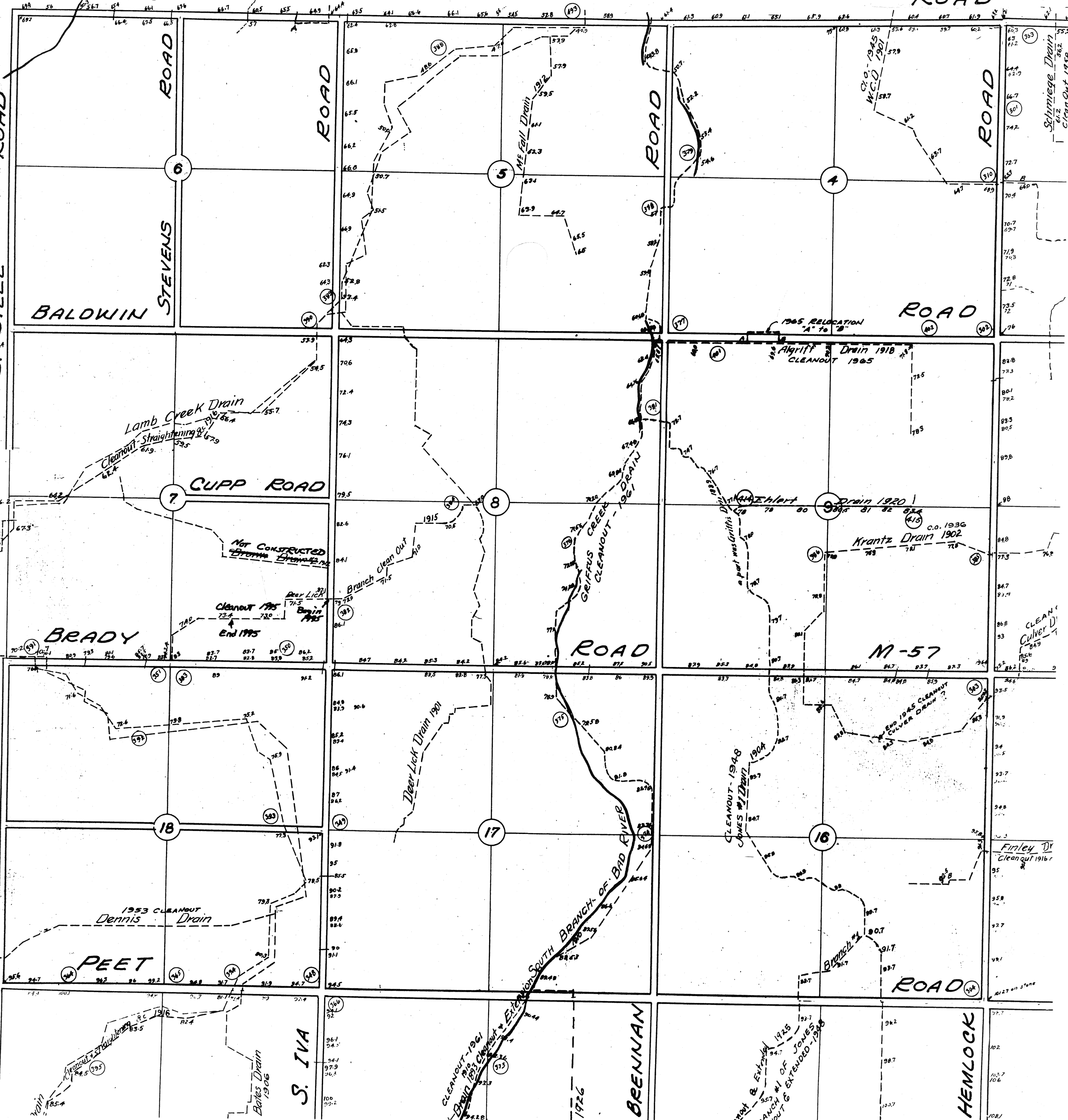
S. IVA

S. BRENNAN

S. HEMLOCK

Revised 11-77 C.W.M.  
7-95 DDE

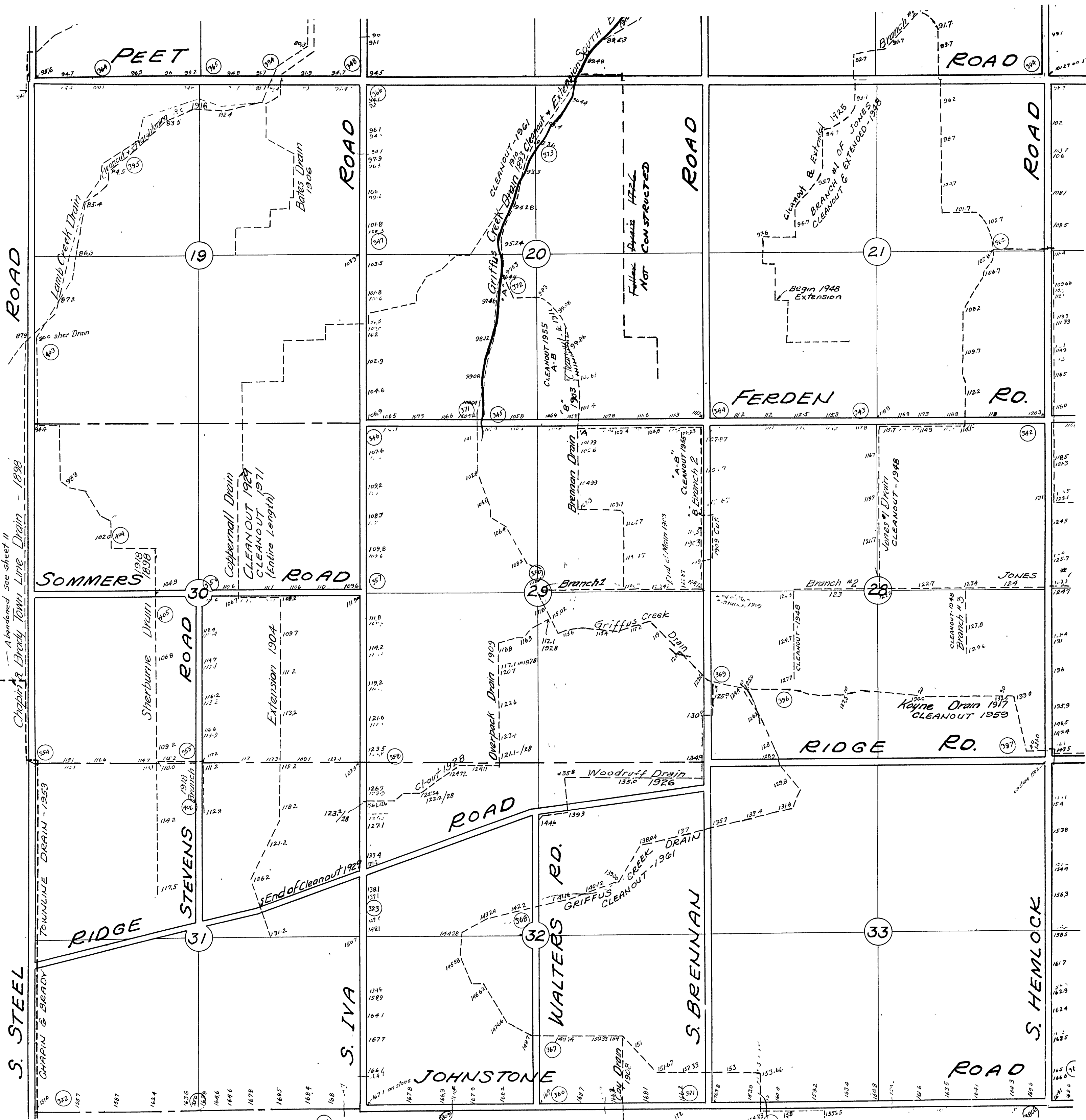
8-3364-38



SW 1/4 BRADY TWP.

10 C

T. 9 N. - R. 2 E.



Chopin & Brady Town Line Drain - 1898

S. STEEL

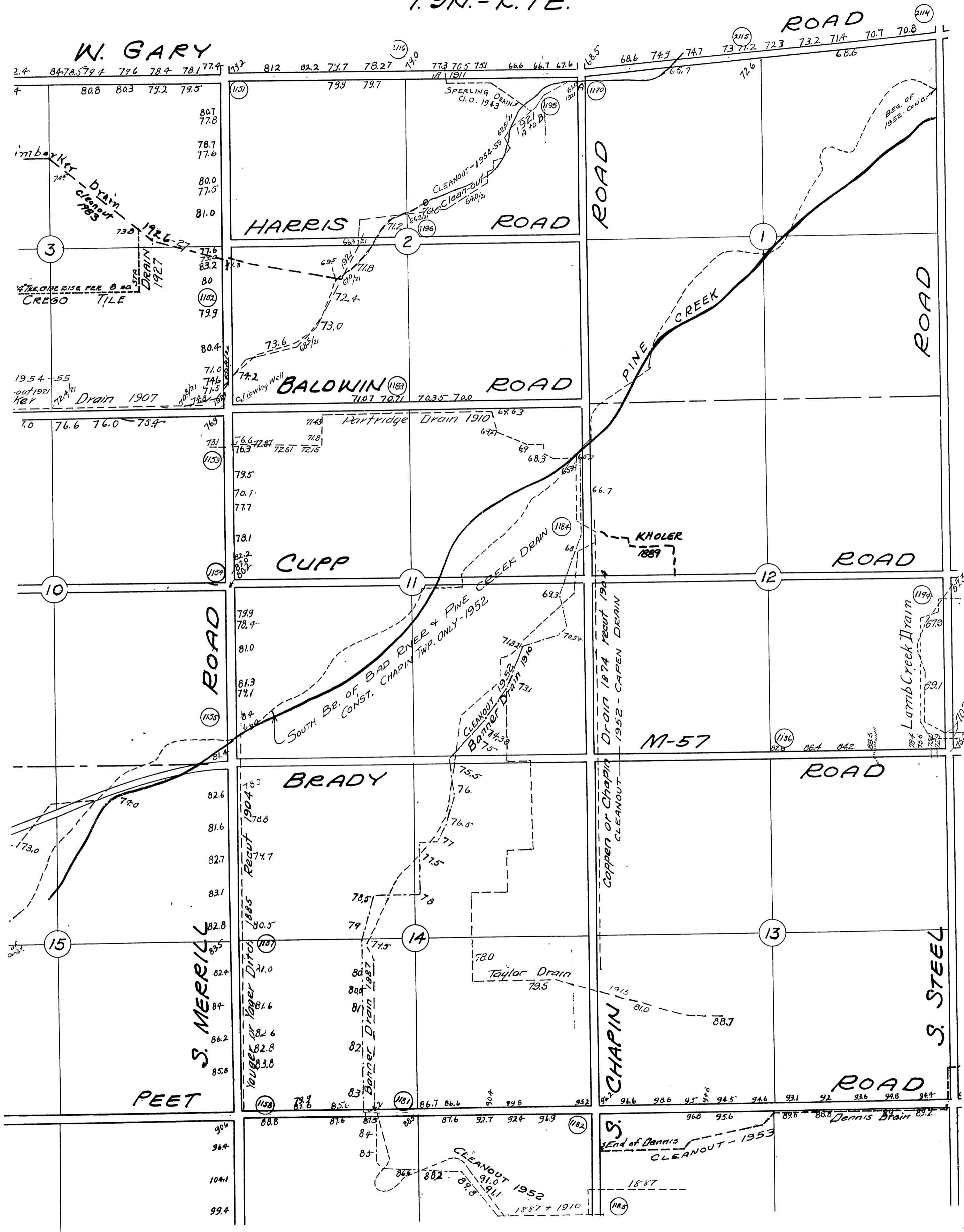




# NE 1/4 CHAPIN TWP.

11A

T. 9N. - R. 1E.



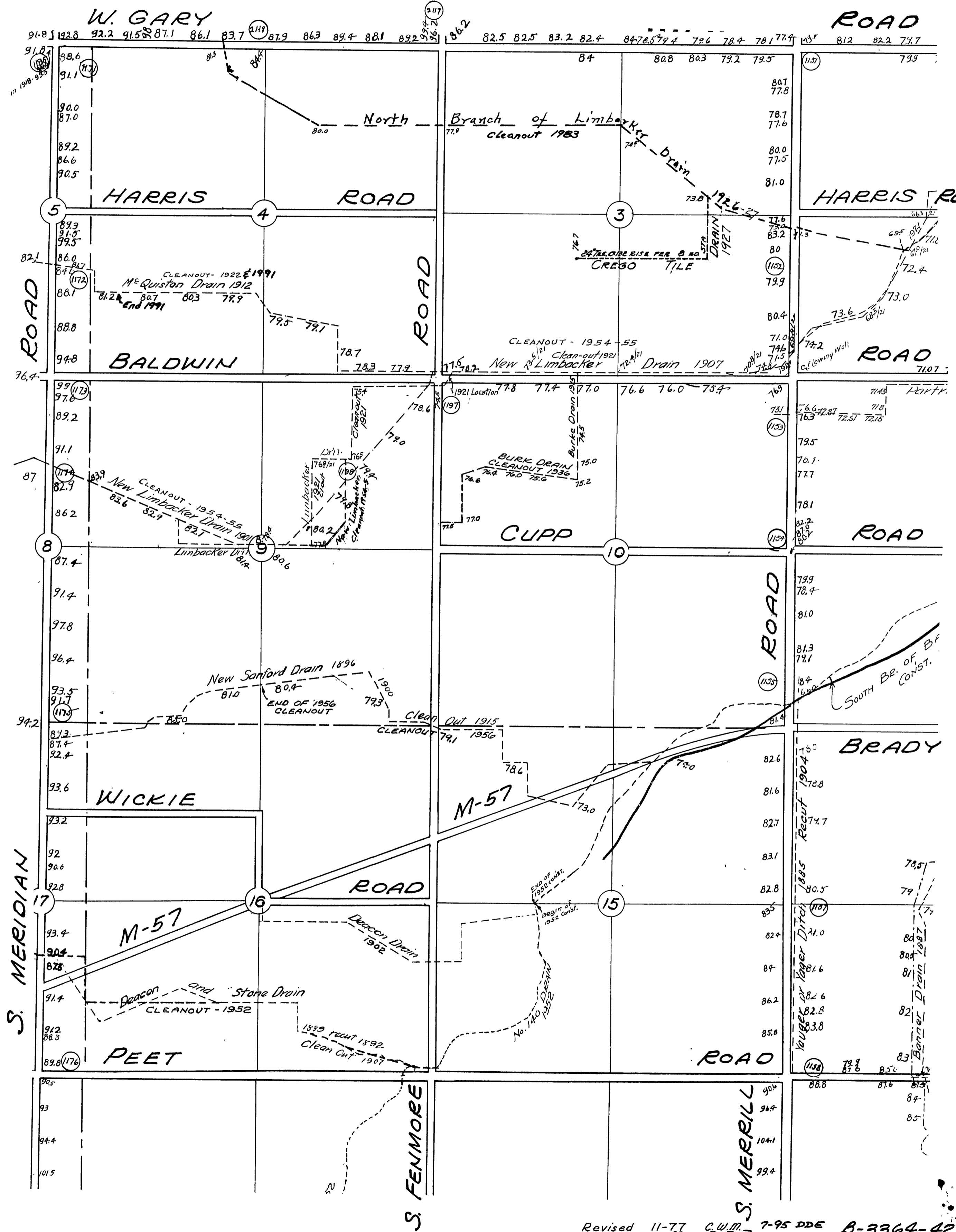
Revised 11-77 C.W.M.  
3-89 D.D.E.

B-3364-41

NW 1/4 CHAPIN TWP.

11B

T. 9 N. - R. 1 E.

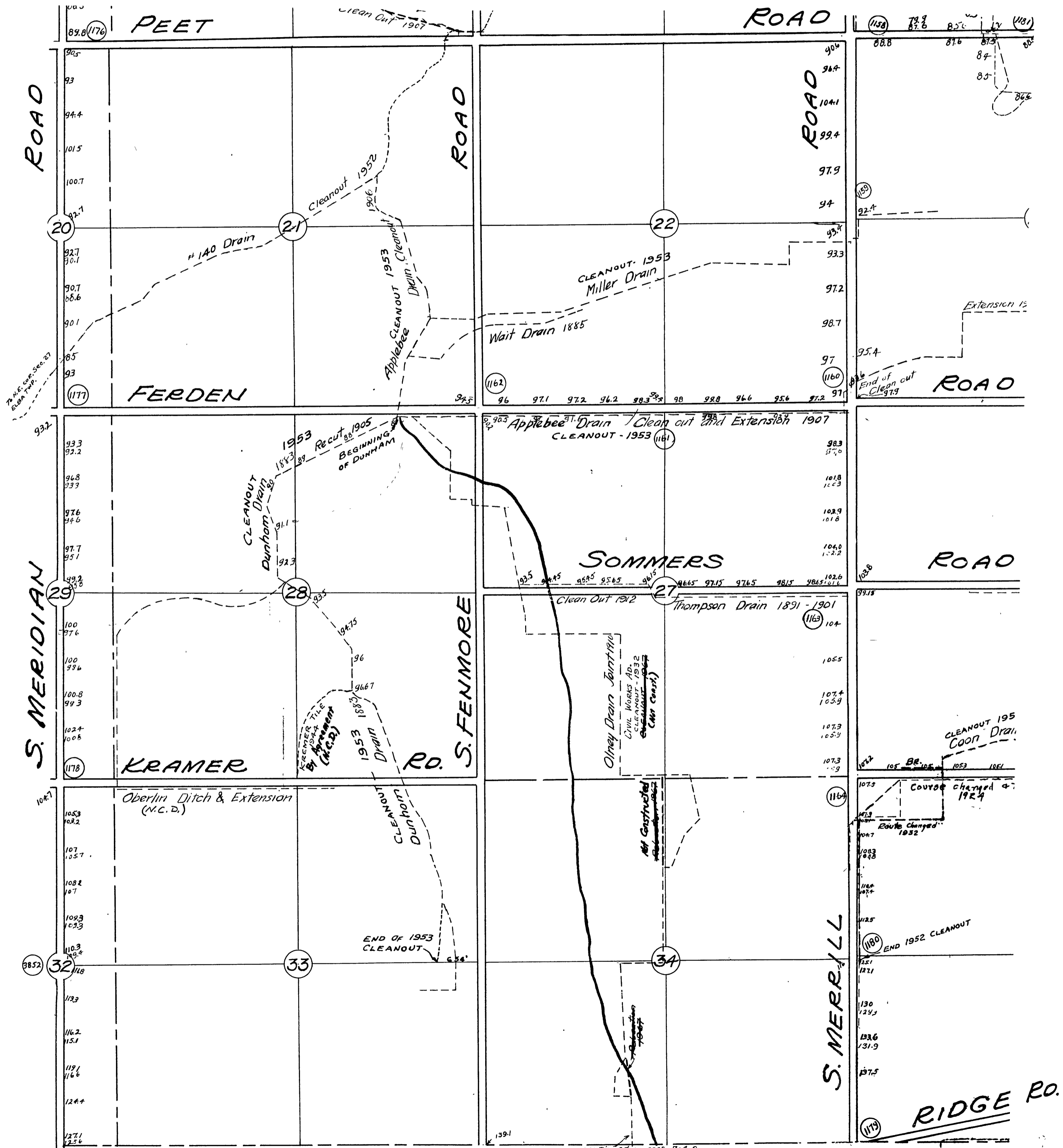




SW 1/4 CHAPIN TWP.

11 C

T. 9 N. - R. 1 E.

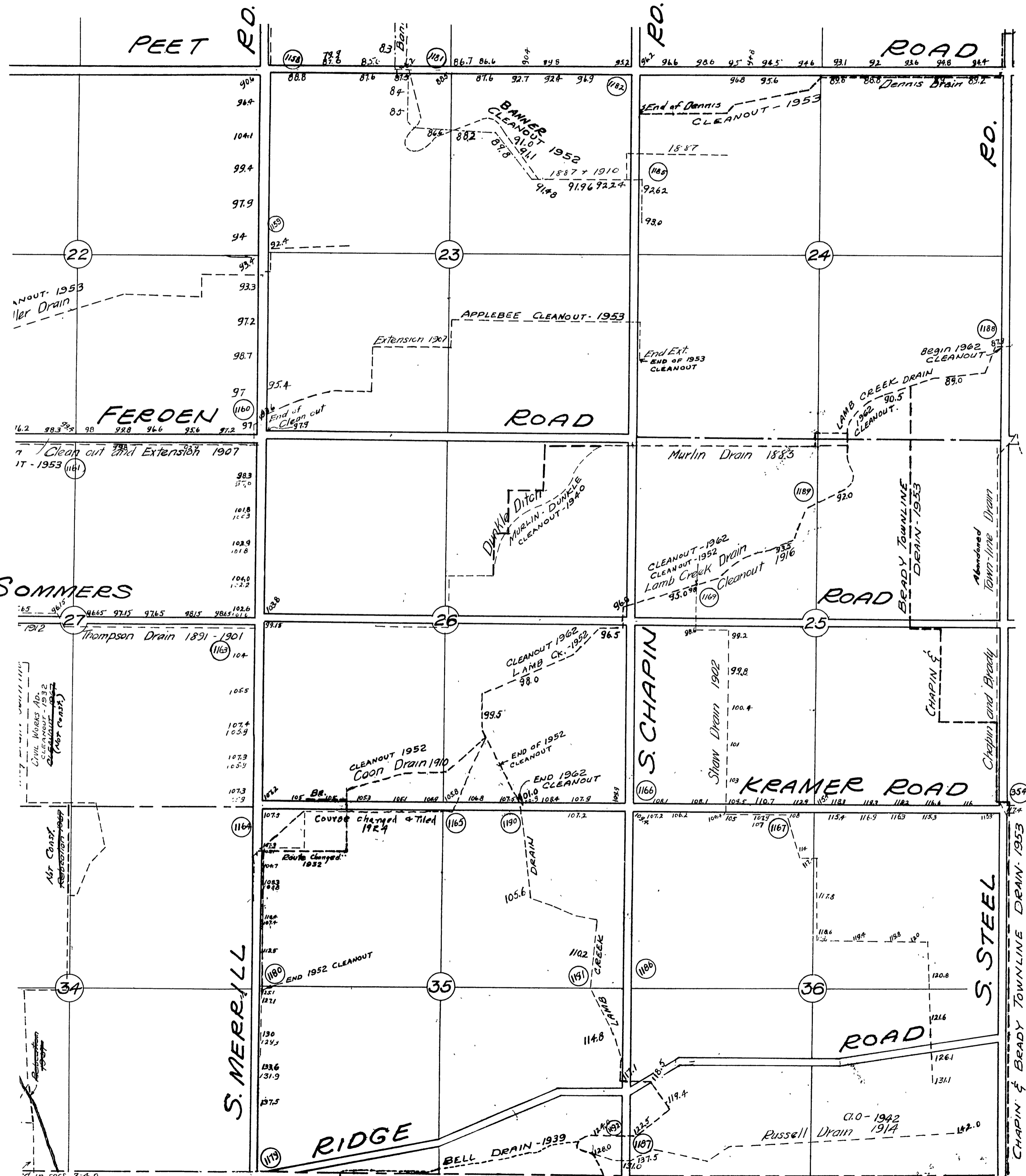


N.C.D. = Not a COUNTY DRAIN

SE 1/4 CHAPIN TWP.

11 D

T. 9 N. - R. 1 E.



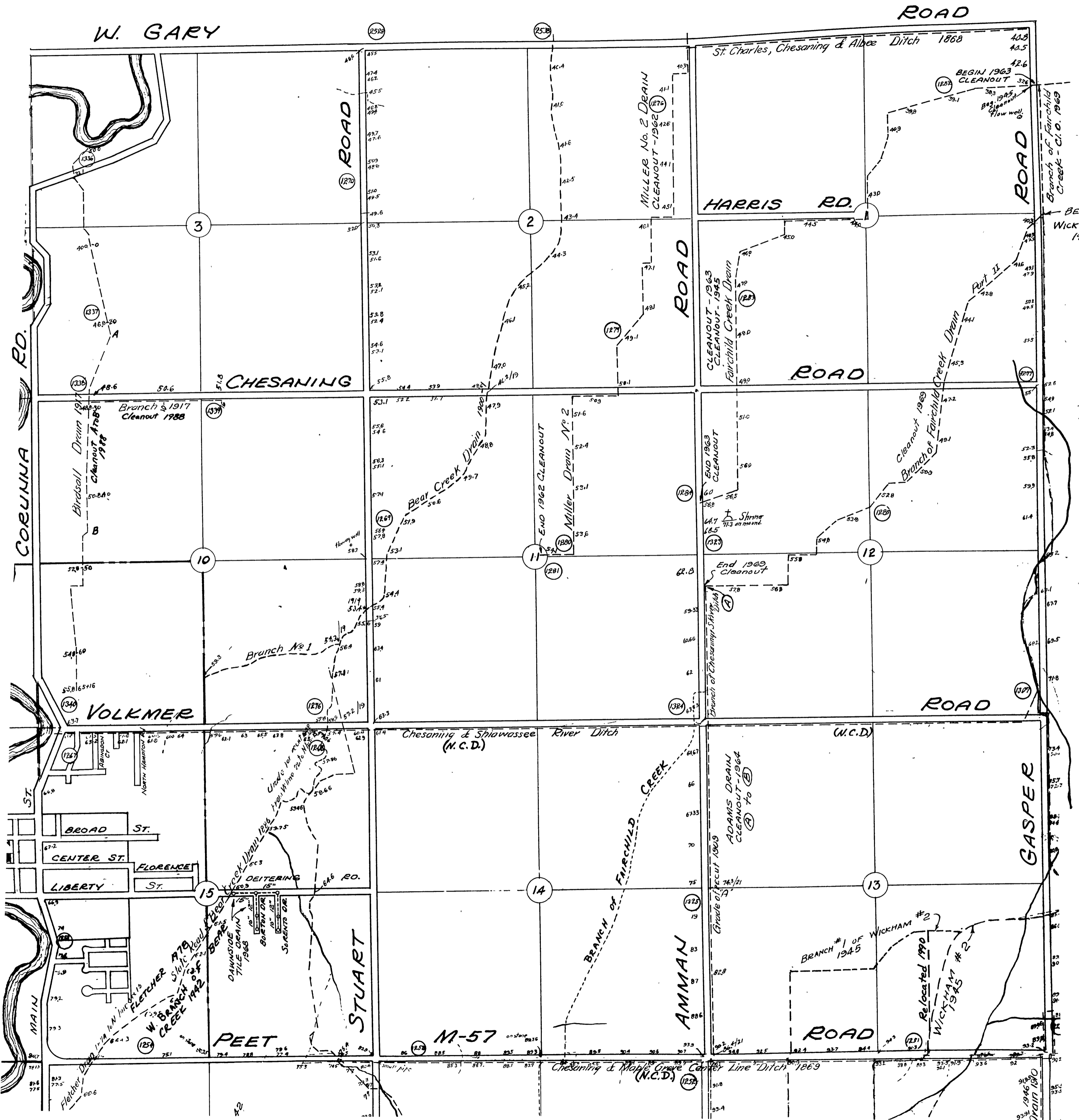
Revised 11-77 C.W.M.  
3-89 D.D.E.

B-3364-44

NE 1/4 CHESANING TWP.

12 A

T. 9 N. - R. 3 E.



N.C.D. = Not a County Drain

Revised 11-77 C.W.M.  
3-89 D.D.E.  
7-95 D.D.E.

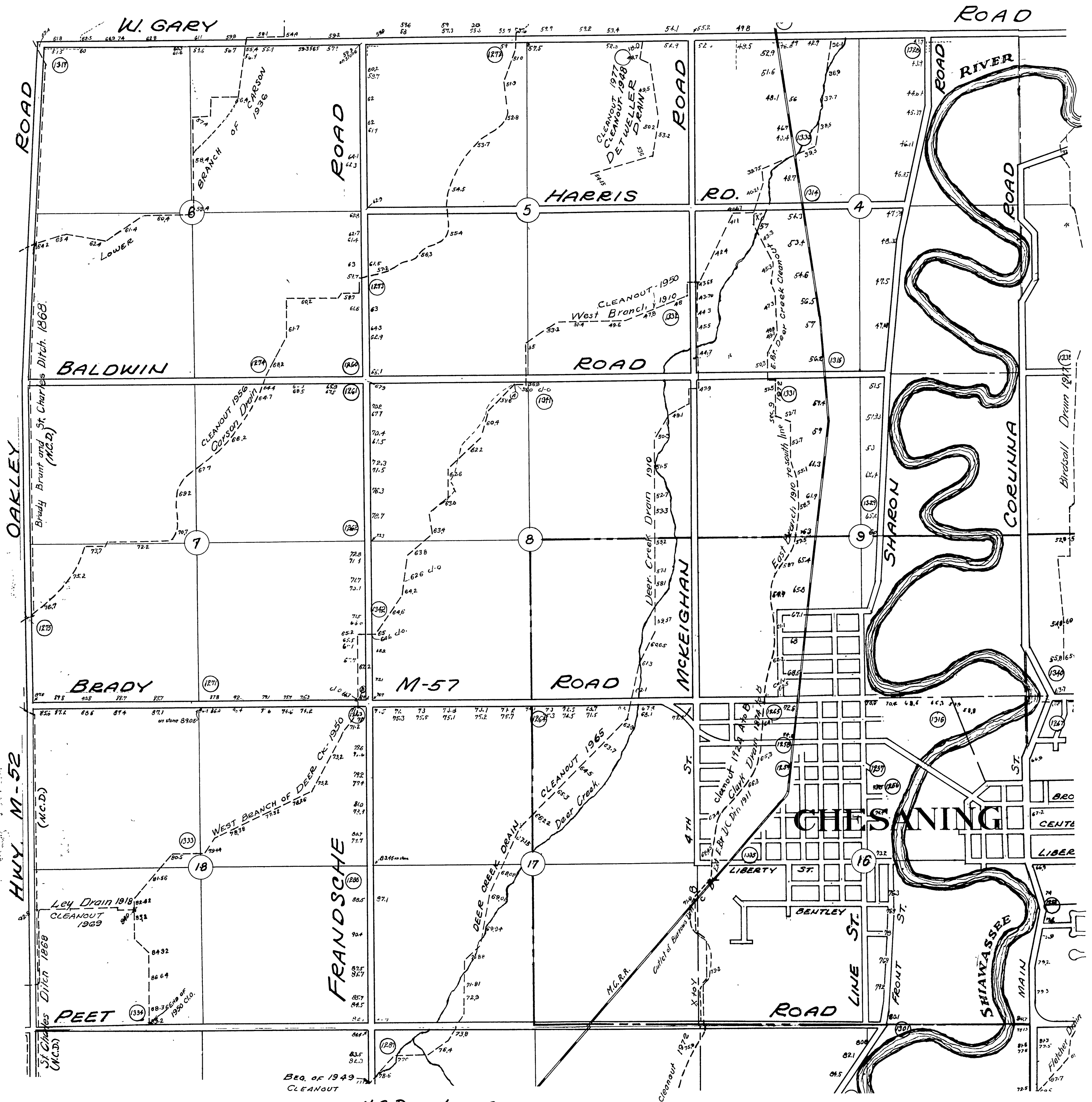
B-3364-45



NW 1/4 CHESANING TWP.

12 B

T. 9 N. - R. 3 E.



N.C.D. = Not a County Drain

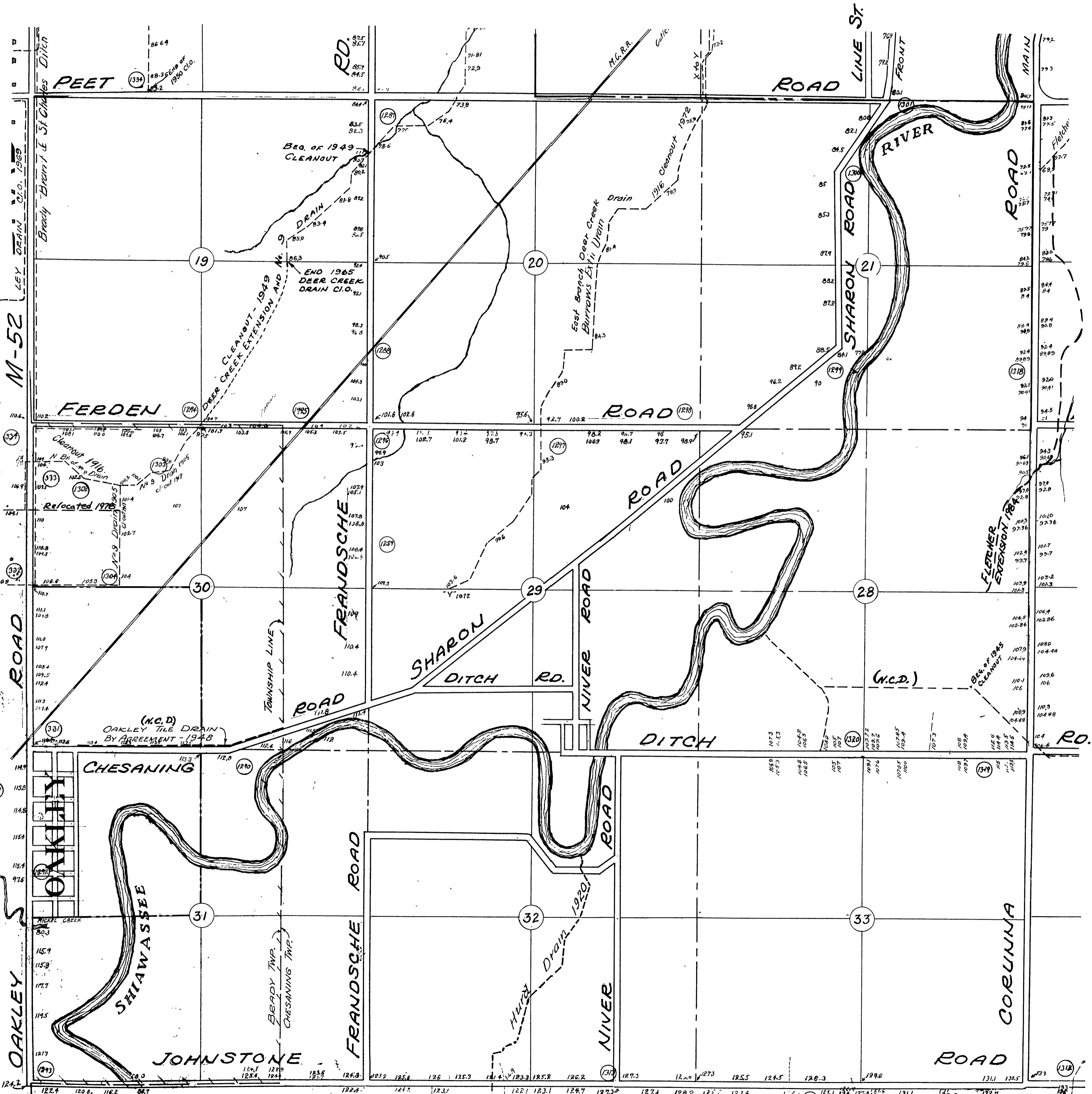
Revised 11-77 C.W.M.

B-3364-46

SW 1/4 CHESANING TWP.

12 C

T. 9 N. - R. 3 E.



N.C.D. = Not a County Drain

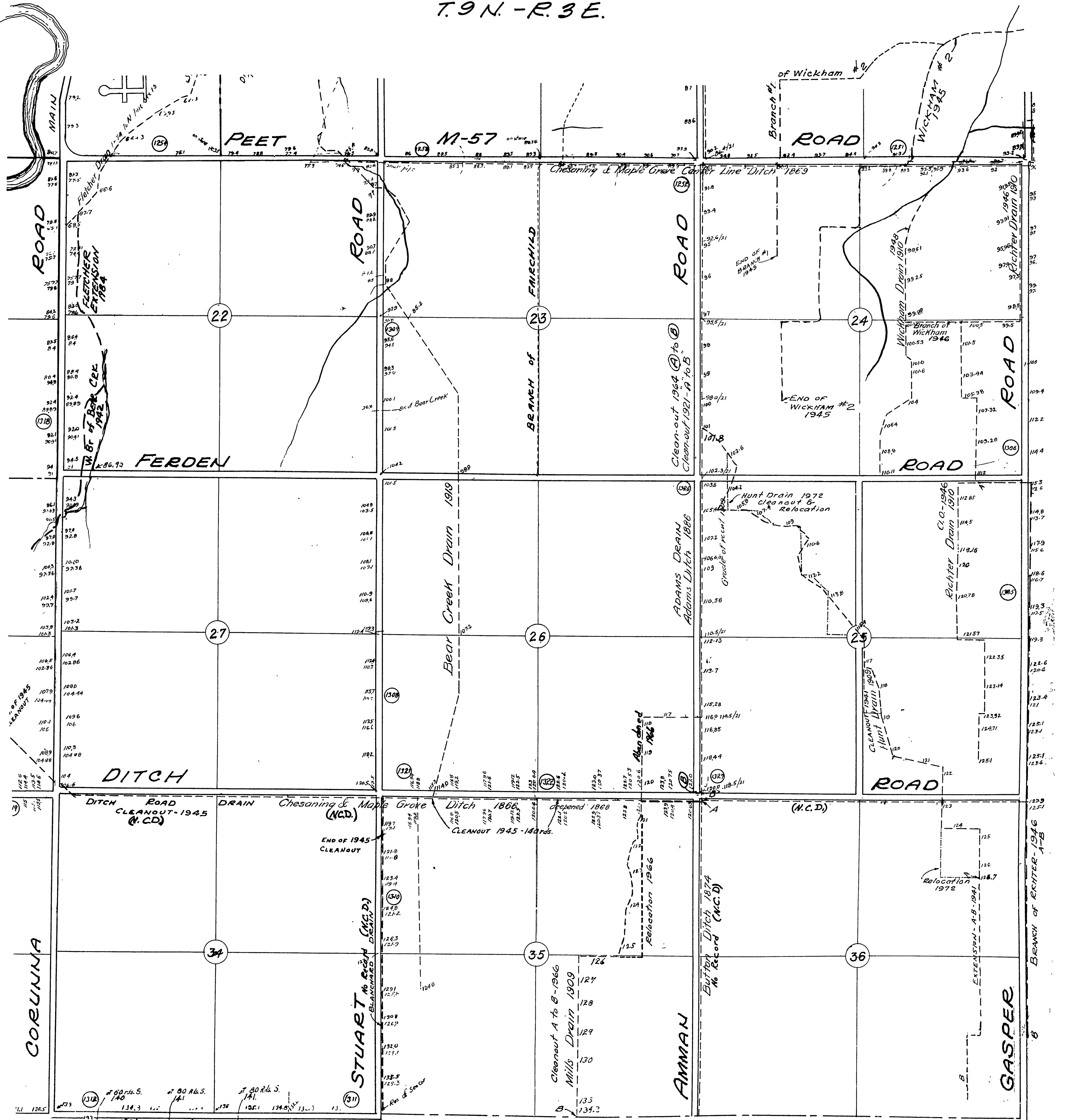
Revised 11-77 C.W.M. 3-89 D.D.E.

B-3364-47

SE 1/4 CHESANING TWP.

12 D

T. 9 N. - R. 3 E.



JOHNSTONE

RD.

N.C.D. = NOT a COUNTY DRAIN

Revised 11-77 3-89

C.W.M. D.D.E. 7-95 DDE

B-3364-48



NE 1/4 MAPLE GROVE TWP.

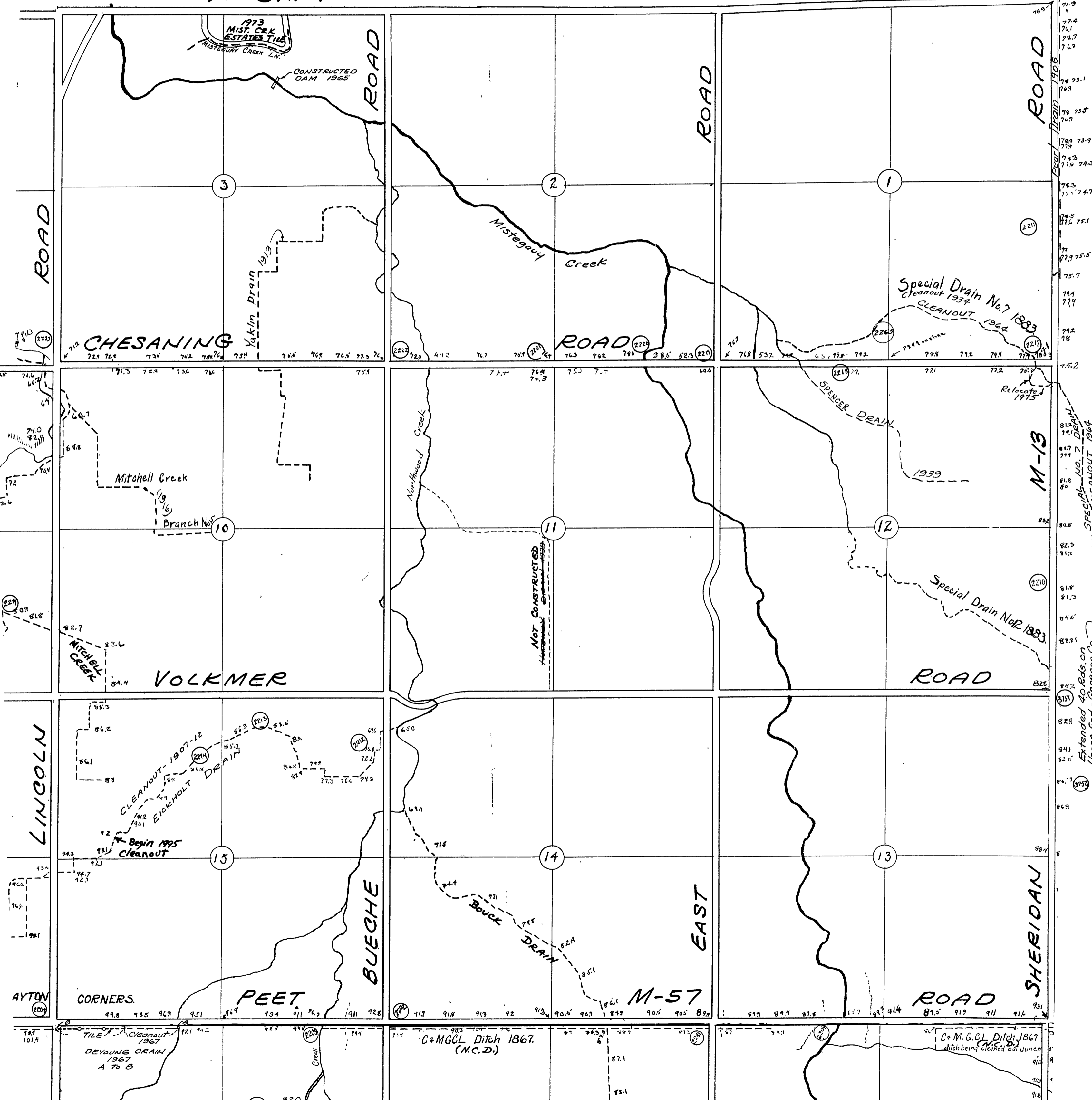
13 A

T.9N.-R.4E.

W. GARY ROAD

ROAD

15



N.C.D. = Not a County Drain

Revised 11-77 3-89 C.U.M. D.D.E. 7-95 DDE B-3364-49

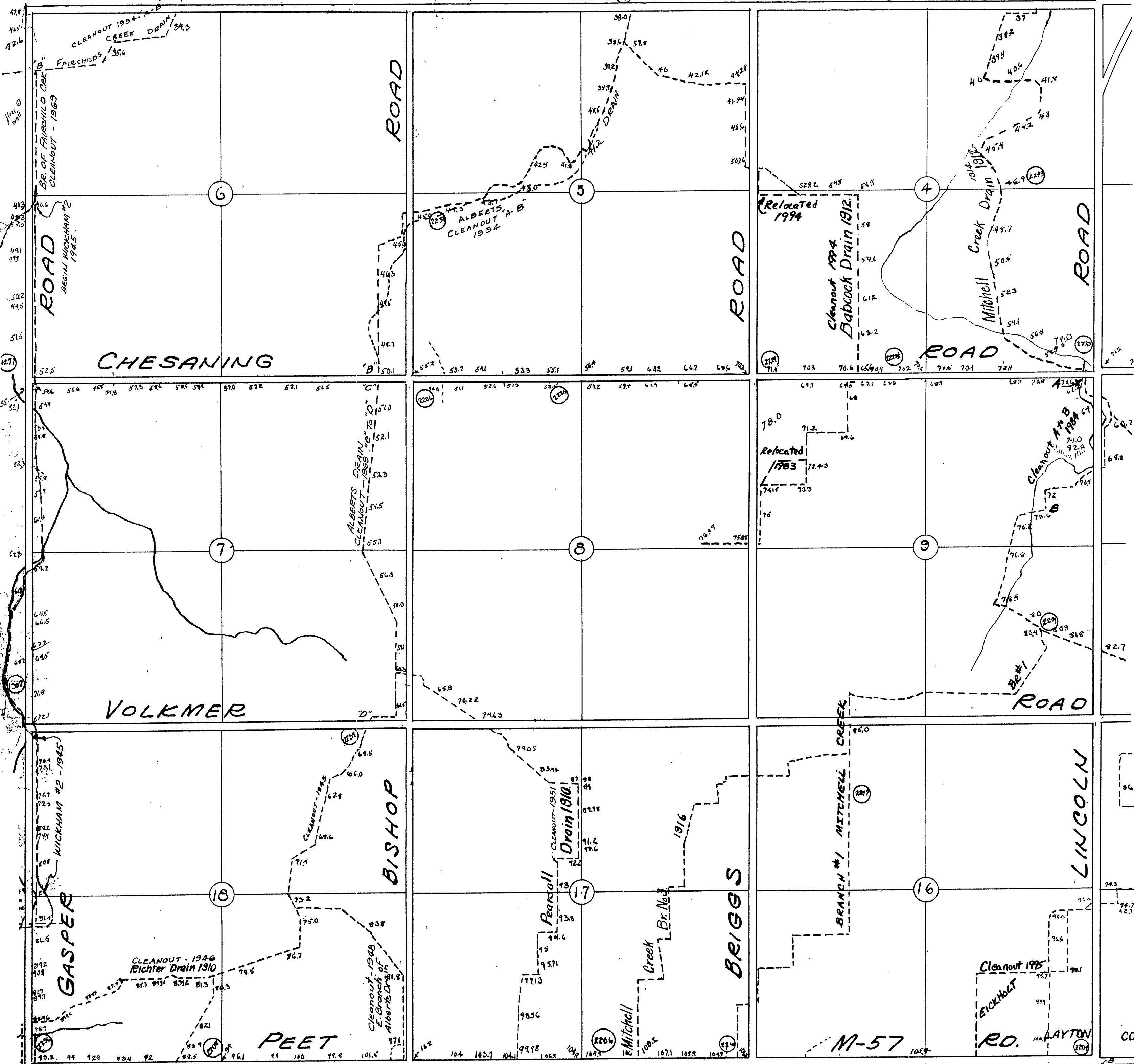
NW 1/4 MAPLE GROVE TWP.

13 B

T. 9 N. - R. 4 E.

W. GARY ROAD

ROAD



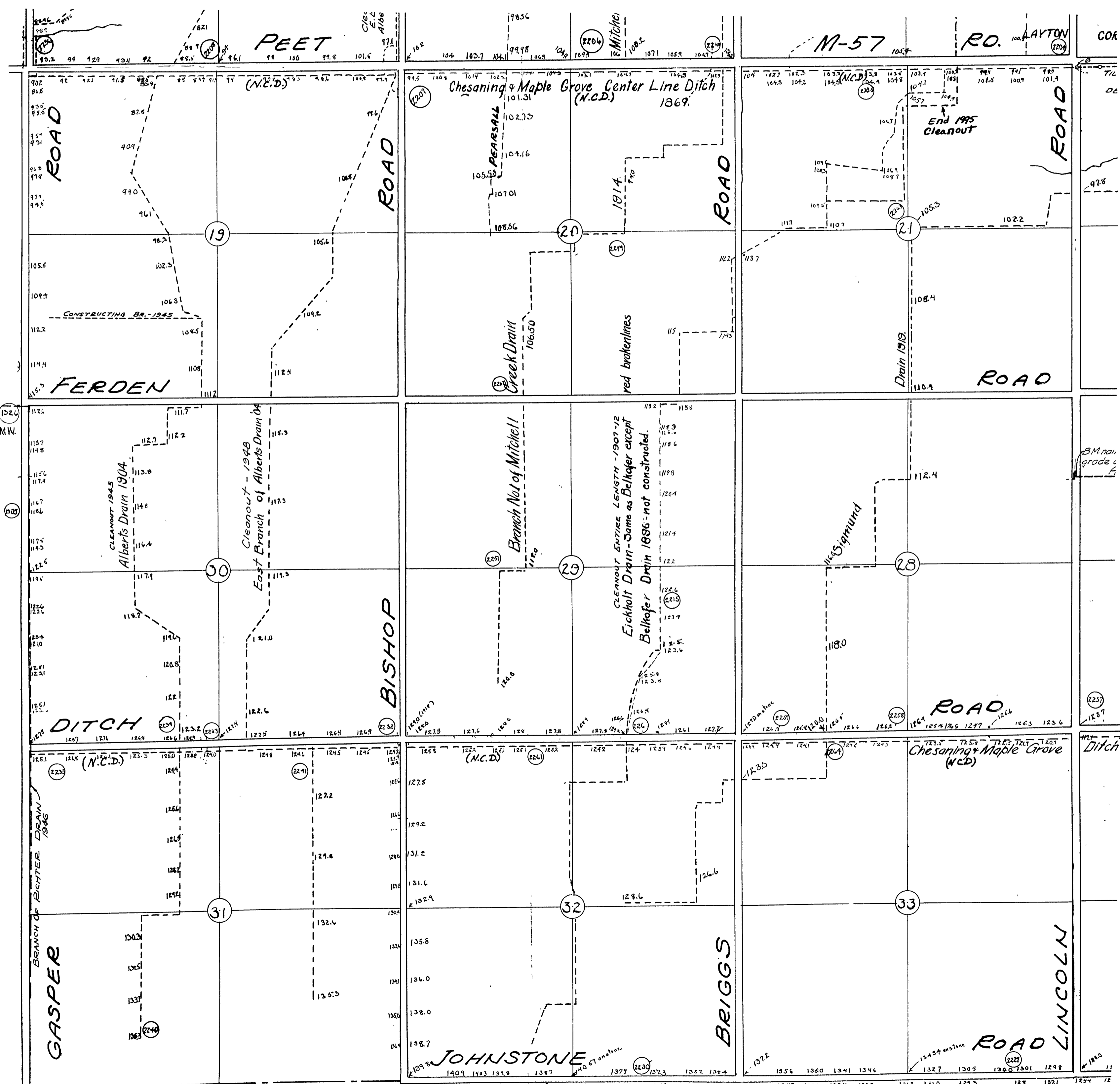
N.C.D. = Not a County Drain

Chesaning & Maple Grove Center Line Ditch (N.C.D.) 1869.

SW 1/4 MAPLE GROVE TWP.

13 C

T.9 N. - R.4 E.



N.C.D. = Not a County Drain

Revised 11-77 C.U.M. 7-95 DDE  
3-89 D.D.C.

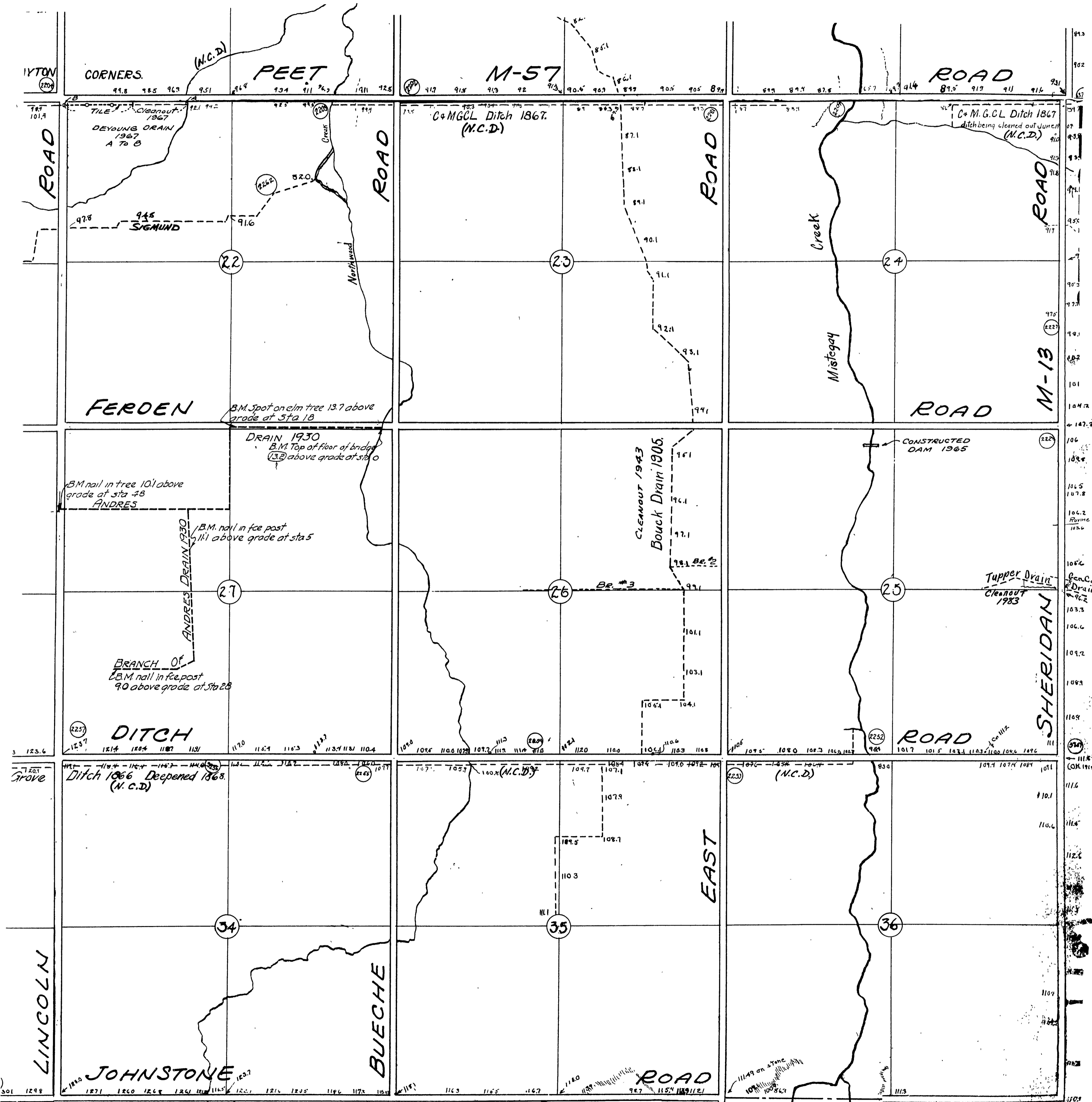
B-3364-51



SE 1/4 MAPLE GROVE TWP.

13 D

T.9 N. - R.4 E.



N.C.D. = Not a County Drain

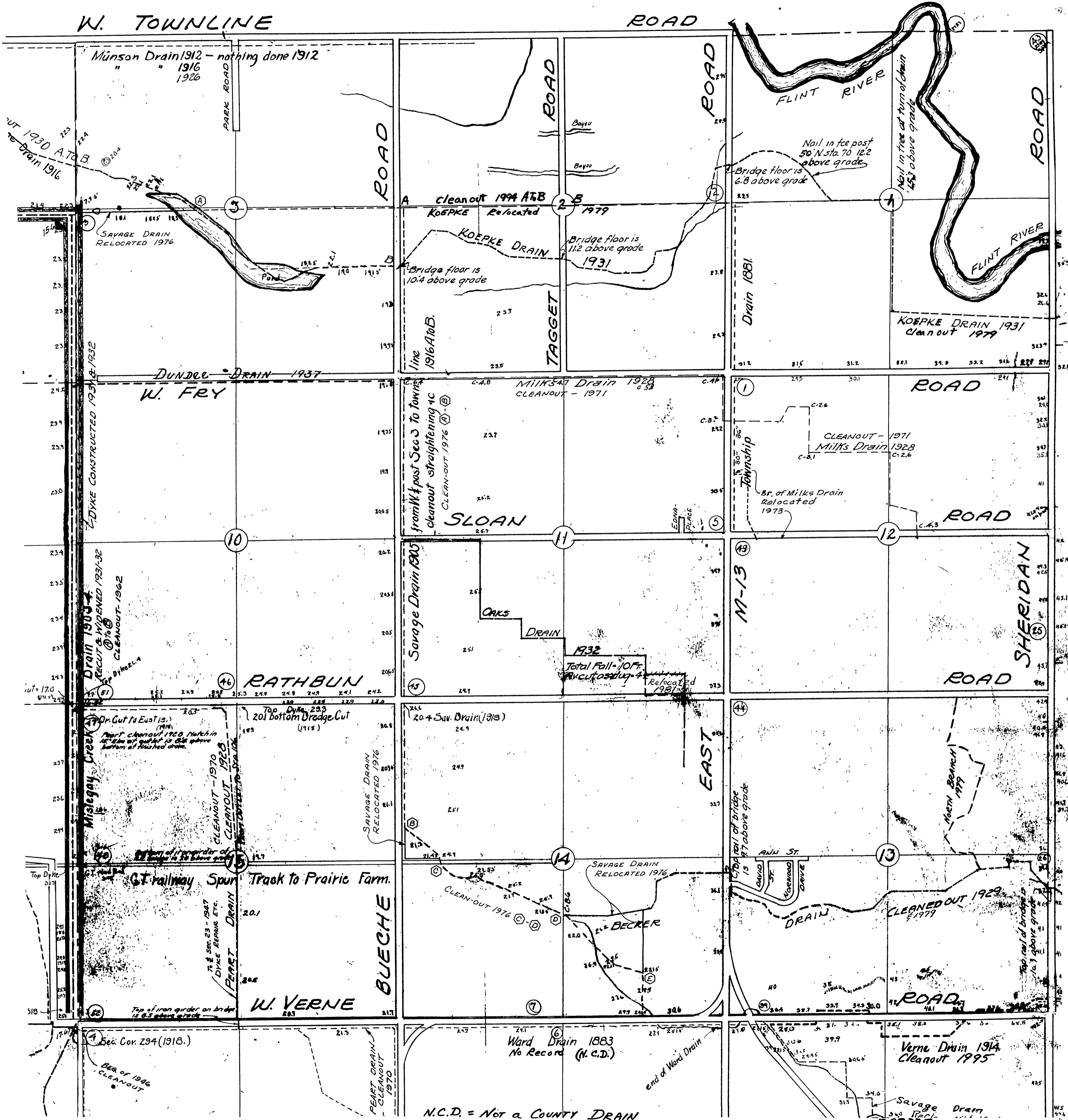
NE 1/4 ALBEE TWP.

14 A

T. 10 N. - R. 4 E.

W. TOWNLINE ROAD

ROAD

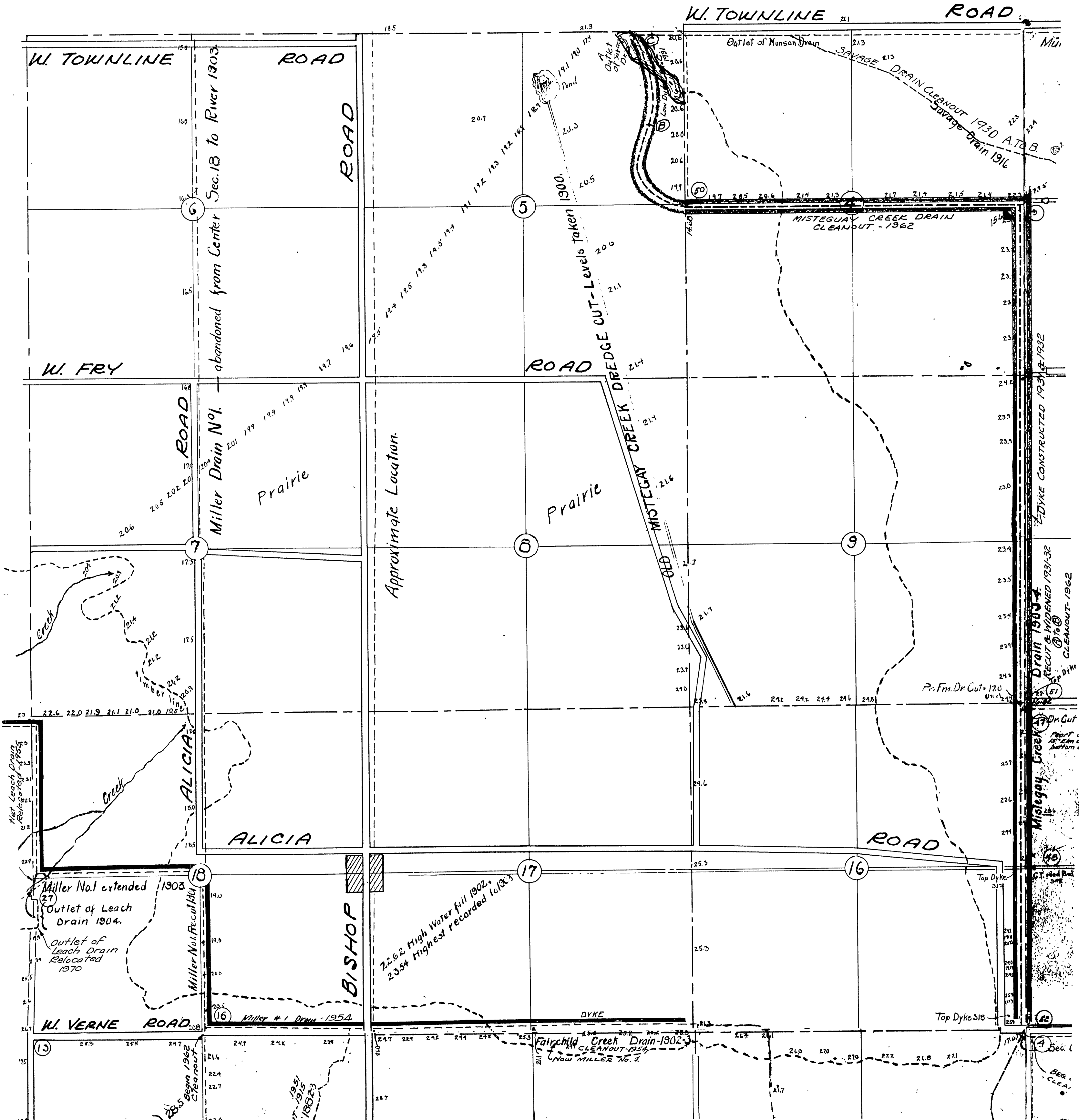


N.C.D. = Not a County Drain

NW 1/4 ALBEE TWP.

14 B

T. 10 N. - R. 4 E.



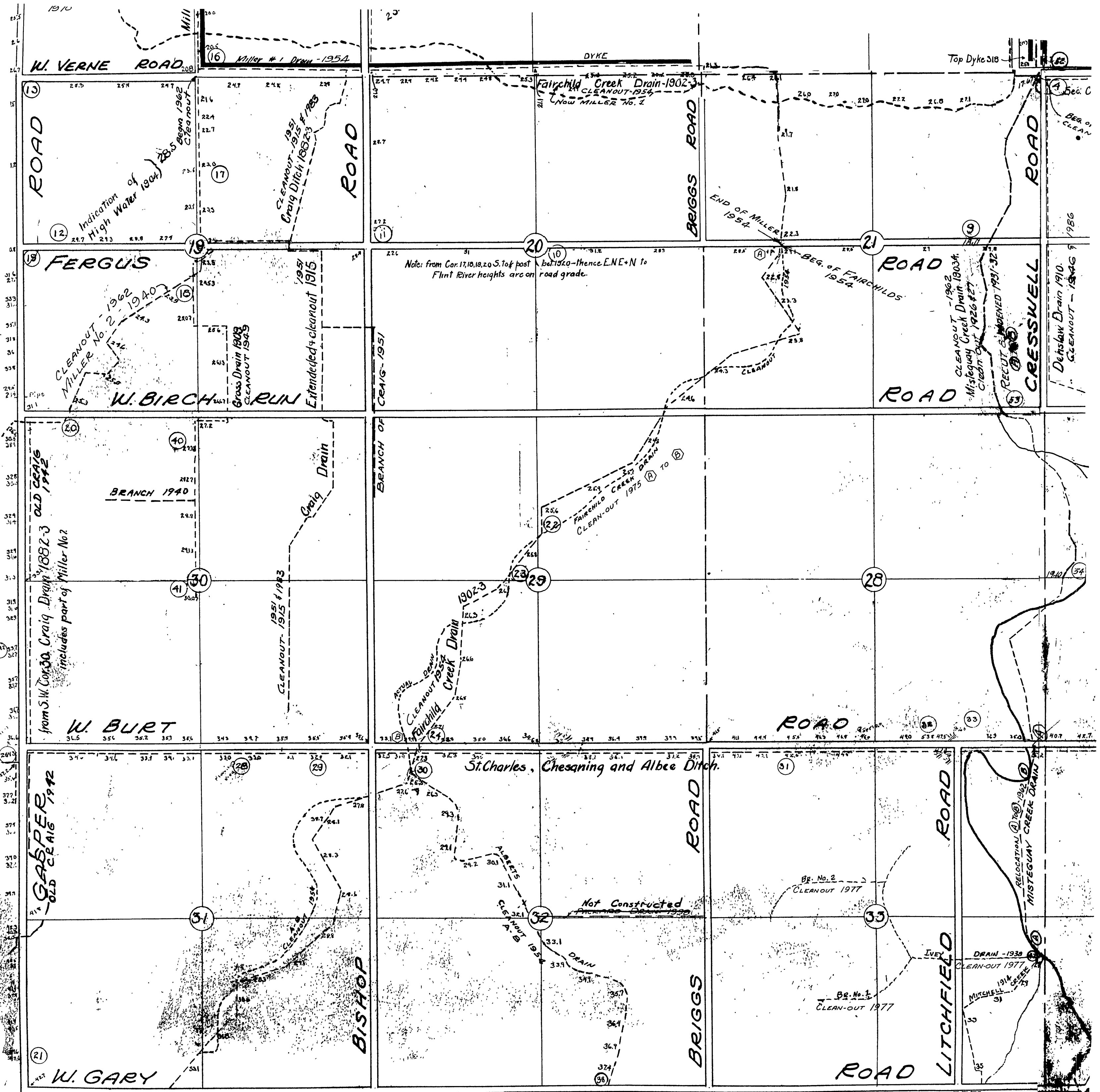
Revised 11-77 3-69 C.W.M. D.D.E.

B-3364-54

SW 1/4 ALBEE TWP.

14 C

T.10N.-R.4E.

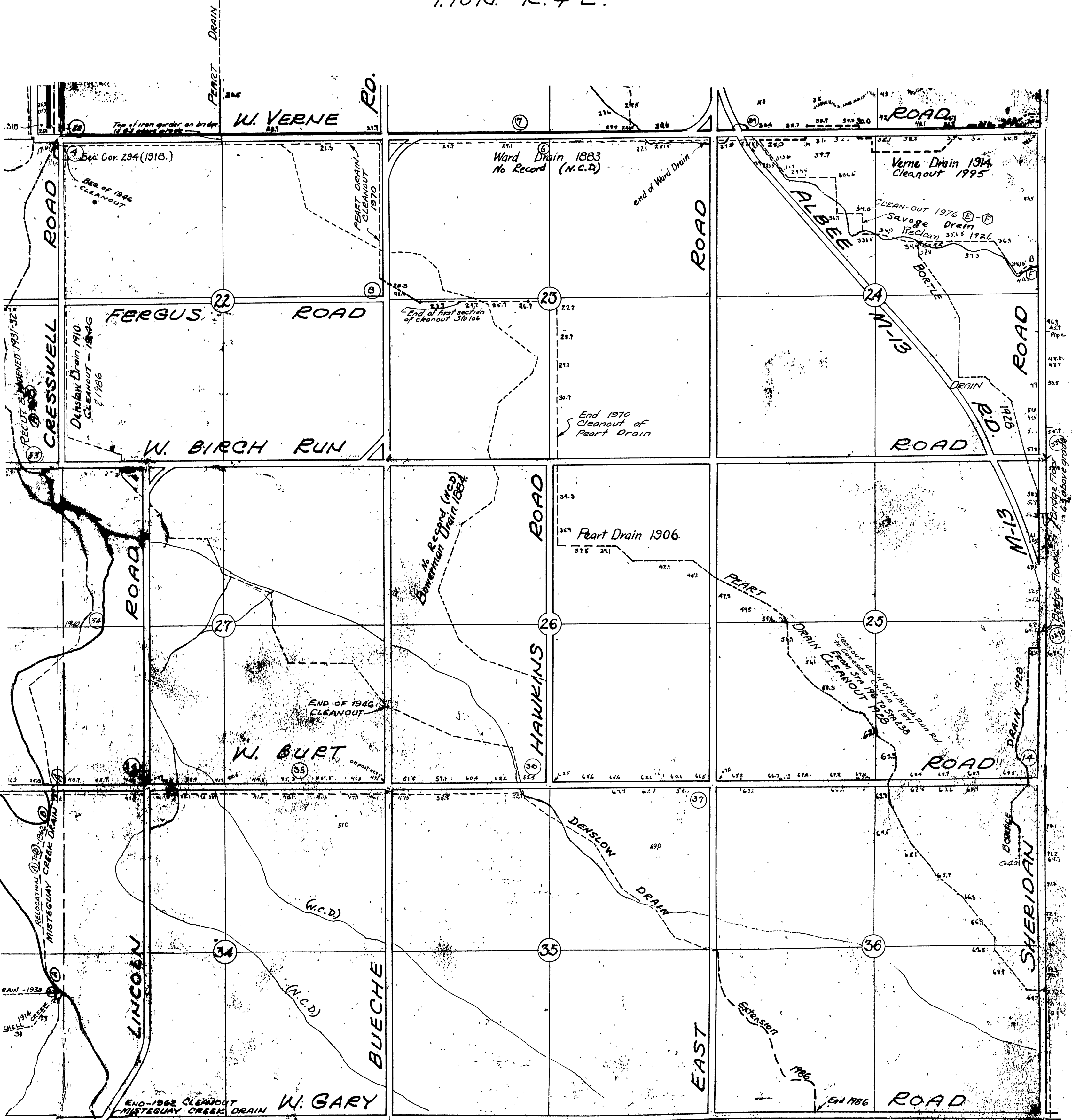




SE 1/4 ALBEE TWP.

14 D

T.10N. - R.4 E.



N.C.D. = Not a County Drain

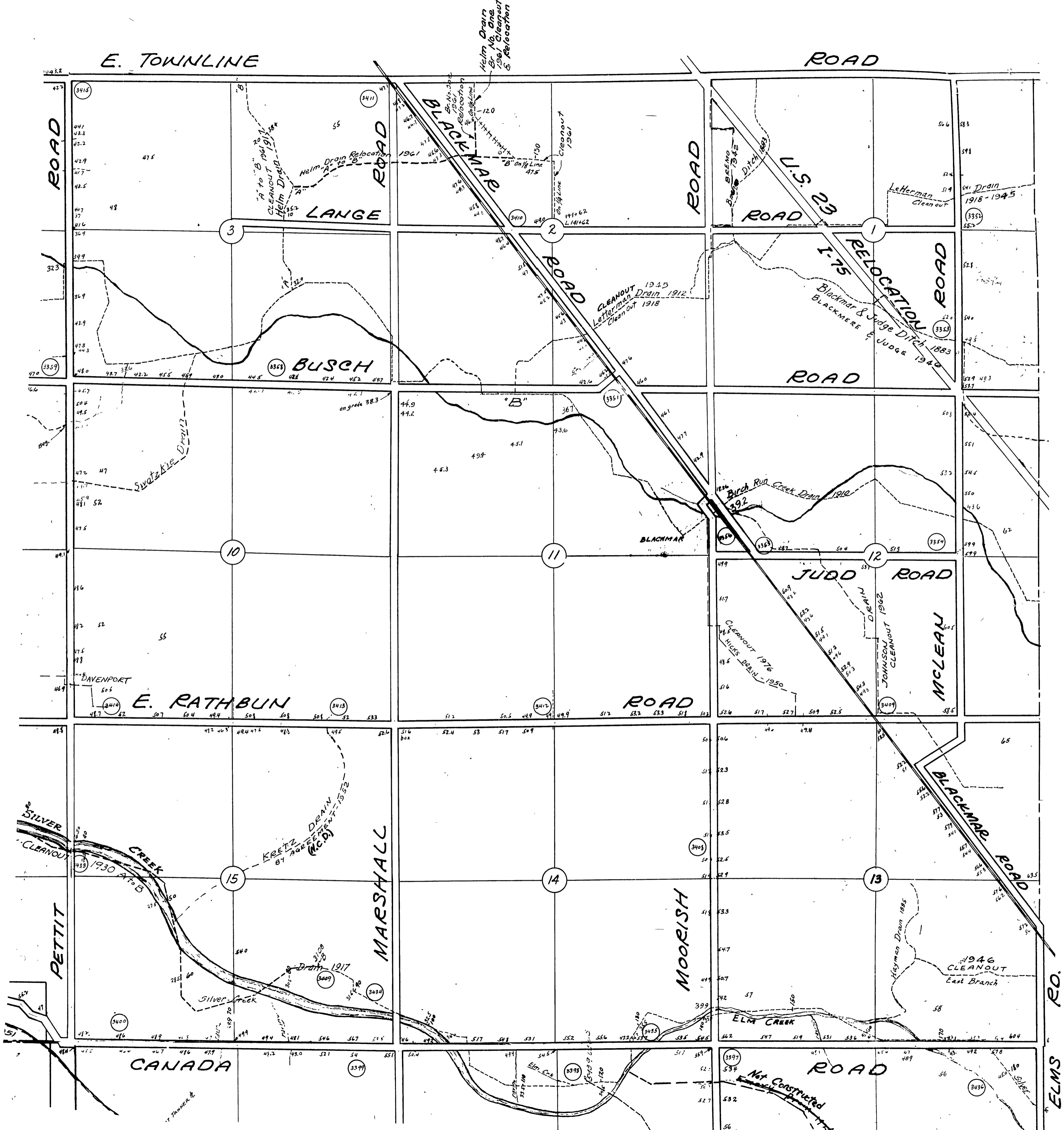
Revised 11-77 C.W.M. 3-89 D.D.E.

7-95 DDE B-3364-56

NE 1/4 TAYMOUTH TWP.

15 A

T.10N.-R.5E.



N.C.D. = Not a County Drain

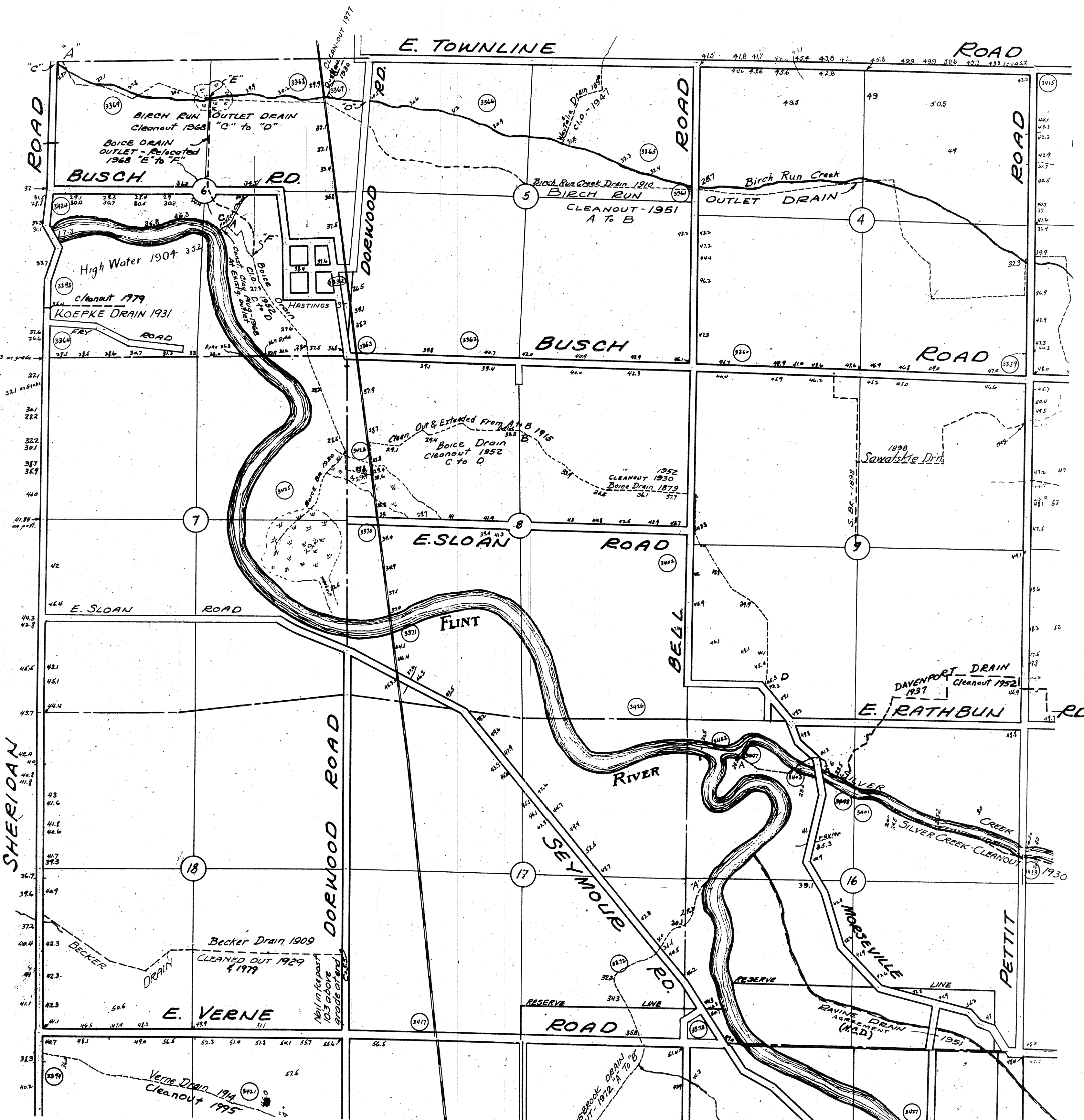
Revised 11-77 C.W.M.  
3-89 D.D.E.

B-3364-57

# NW 1/4 TAYMOUTH TWP.

15 B

T. 10 N. - R. 5 E.



N.C.D. = Not a County Drain

Revised 11-77 C.W.M.  
3-89 D.D.E.  
7-95 DDE

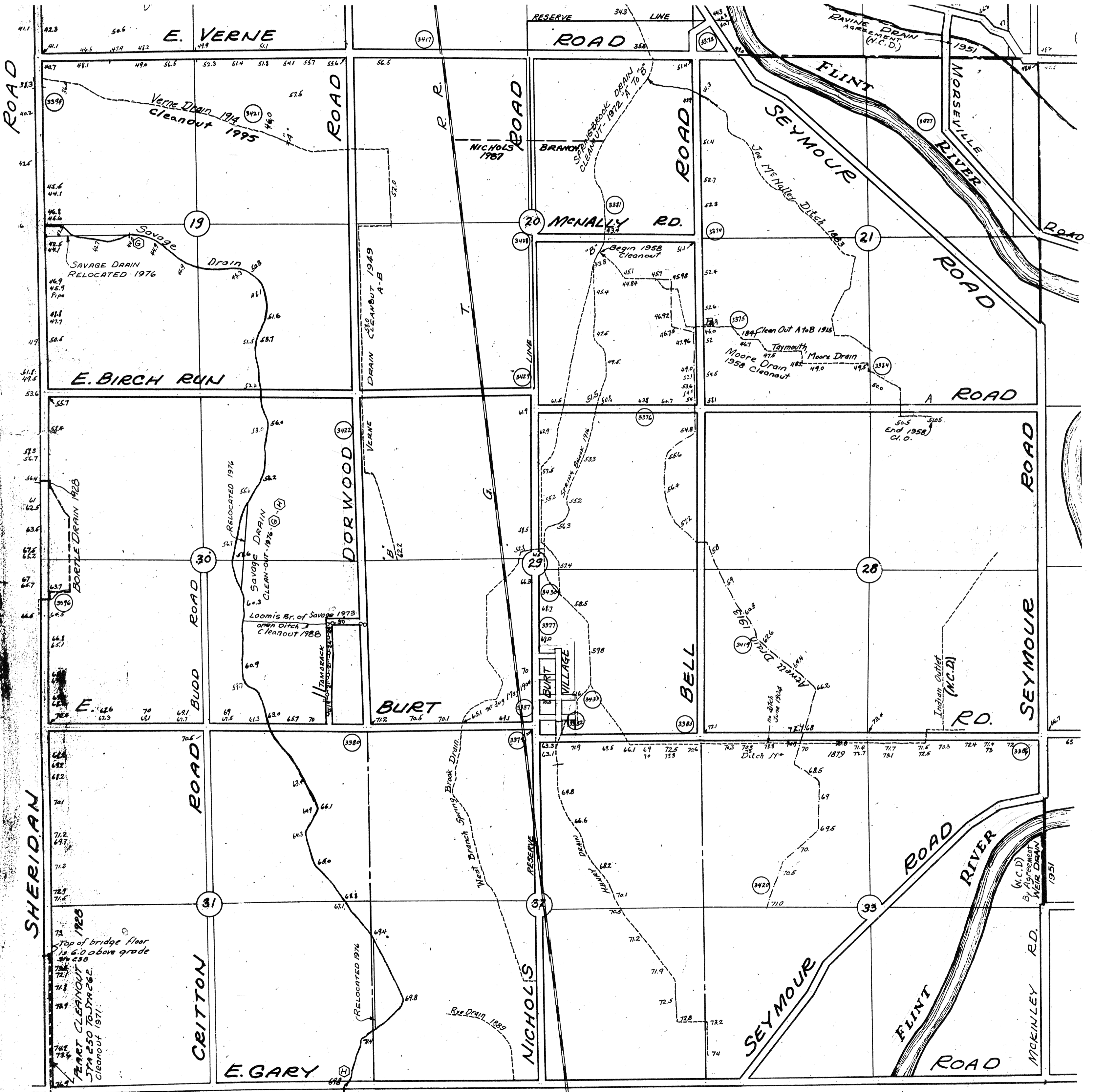
B-3364-58



SW 1/4 TAYMOUTH TWP.

15 C

T. 10 N. - R. 5 E.



N.C.D. = Not a County Drain

Revised. 11-77 C.W.M.  
3-89 D.D.E.  
7-95 DDE

B-3364-59







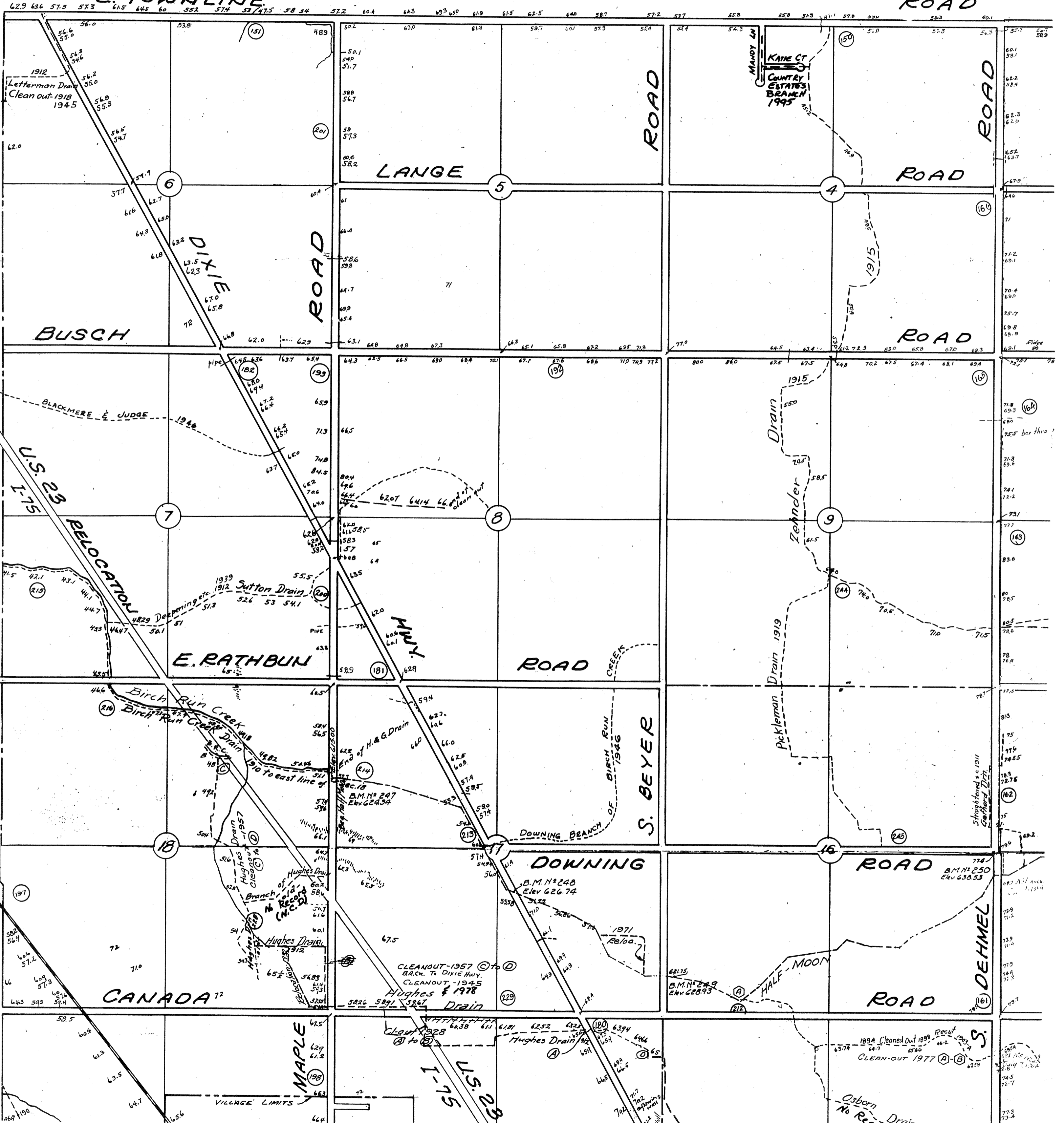
NW 1/4 BIRCH RUN TWP.

16 B

T. 10 N. - R. 6 E.

E. TOWNLINE

ROAD



N.C.D. = Not a County Drain



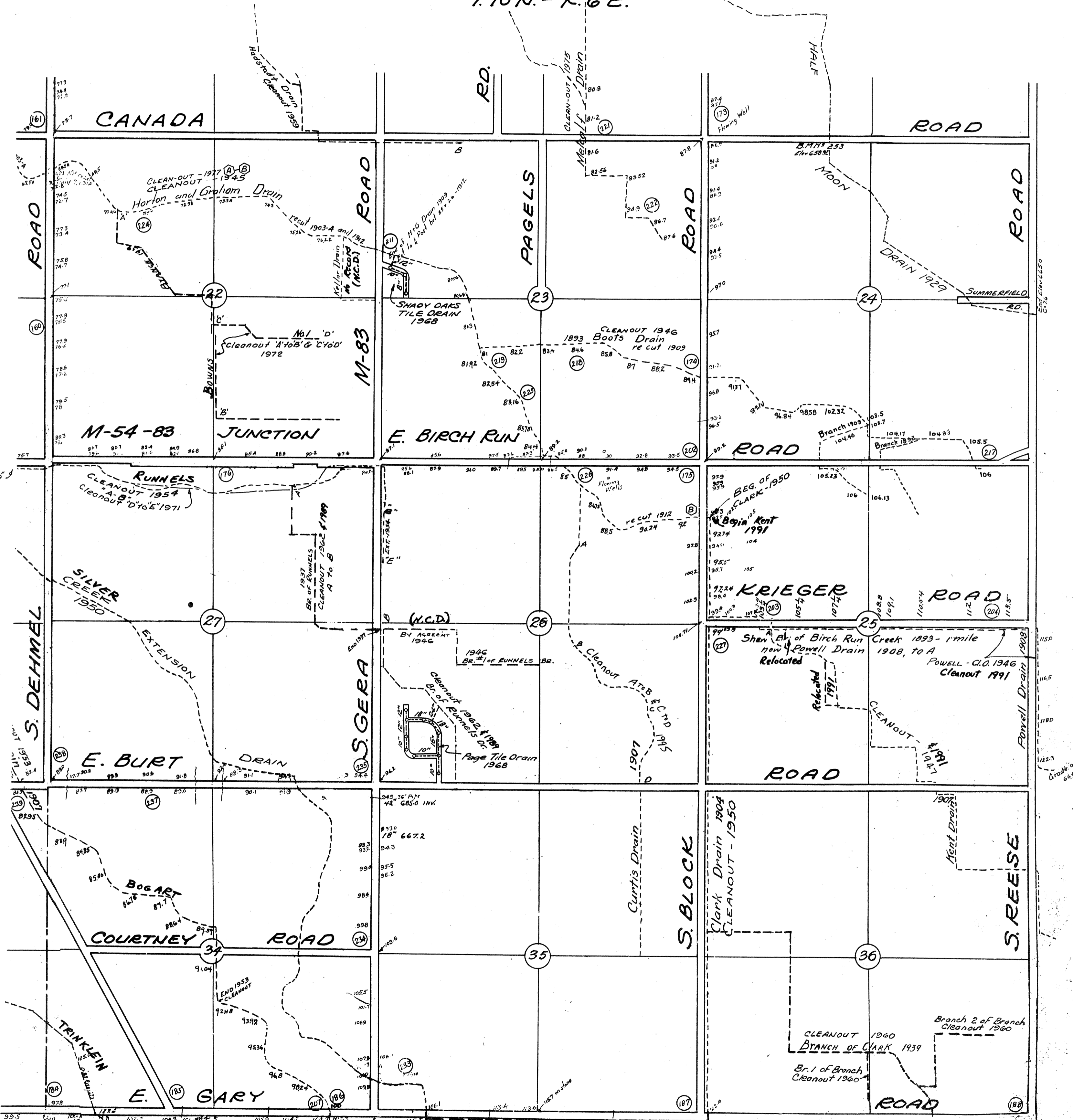




SE 1/4 BIRCH RUN TWP.

16 D

T.10N.-R.6E.



N.C.D.=Not a COUNTY DRAIN

Revised 11-77 C.W.M.  
3-89 D.D.E.  
7-85 D.D.E.

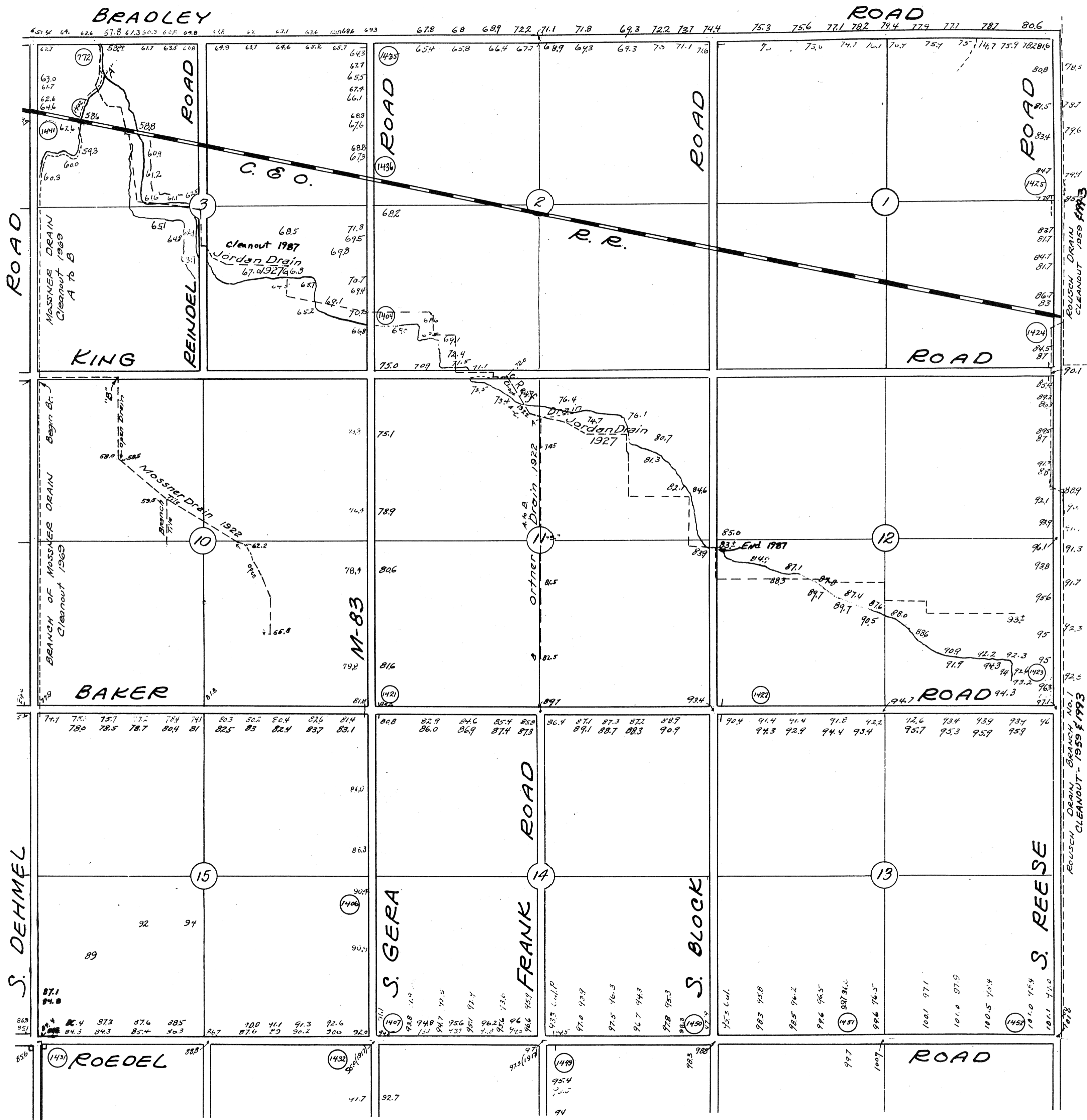
BRANCH ONE OF CLARK

B-3364-64

NE 1/4 FRANKENMUTH TWP.

17 A

T. 11 N. - R. 6 E.



Revised 11-77 C.W.M.  
3-89 D.D.E.  
7-95 DDE

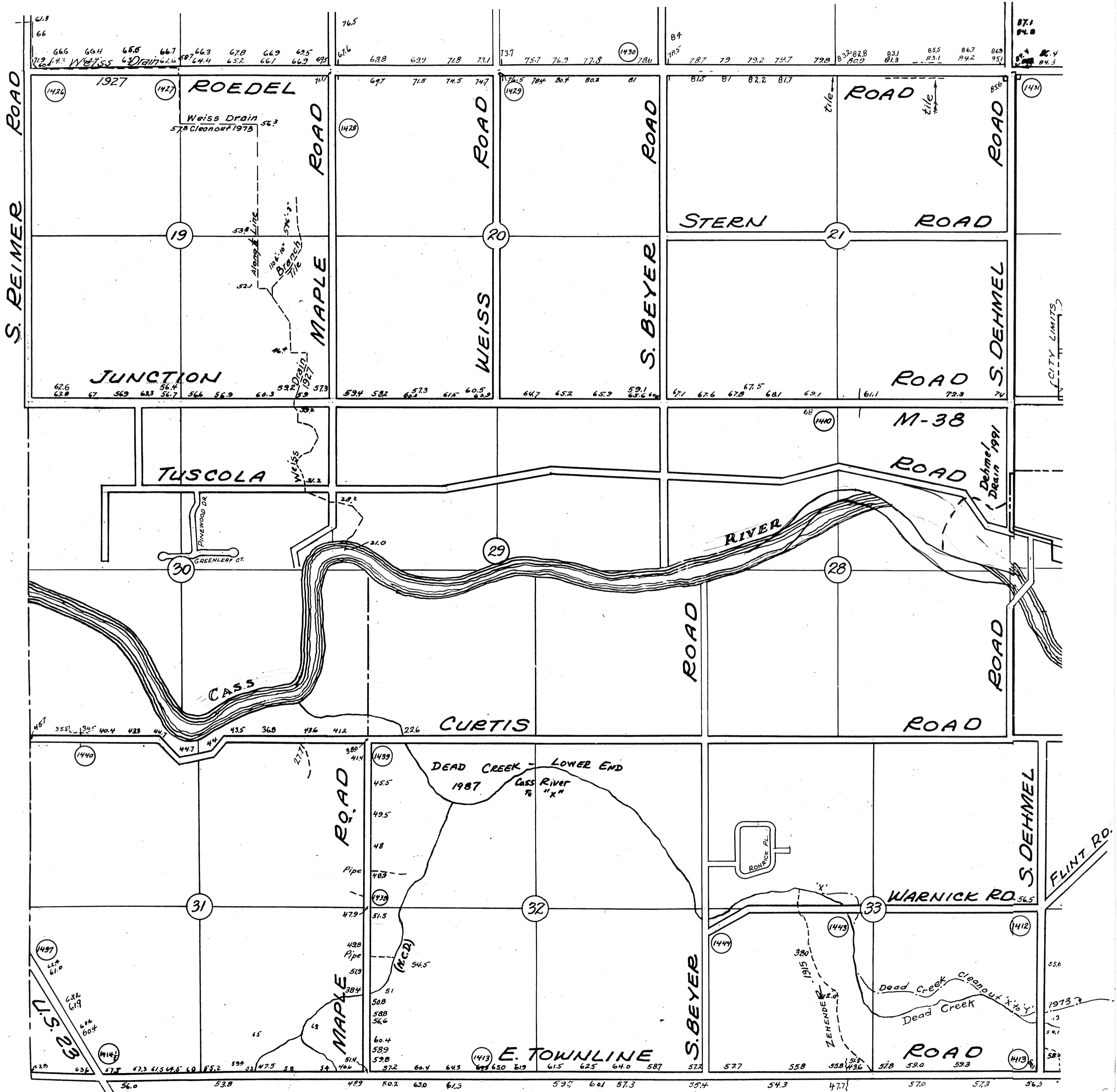




# SW 1/4 FRANKENMUTH TWP.

17C

T. 11 N. - R. 6 E.



N.C.D. = Not a County Drain

Revised 11-77 C.W.M.  
 3-89 D.D.E.  
 7-95 DDE

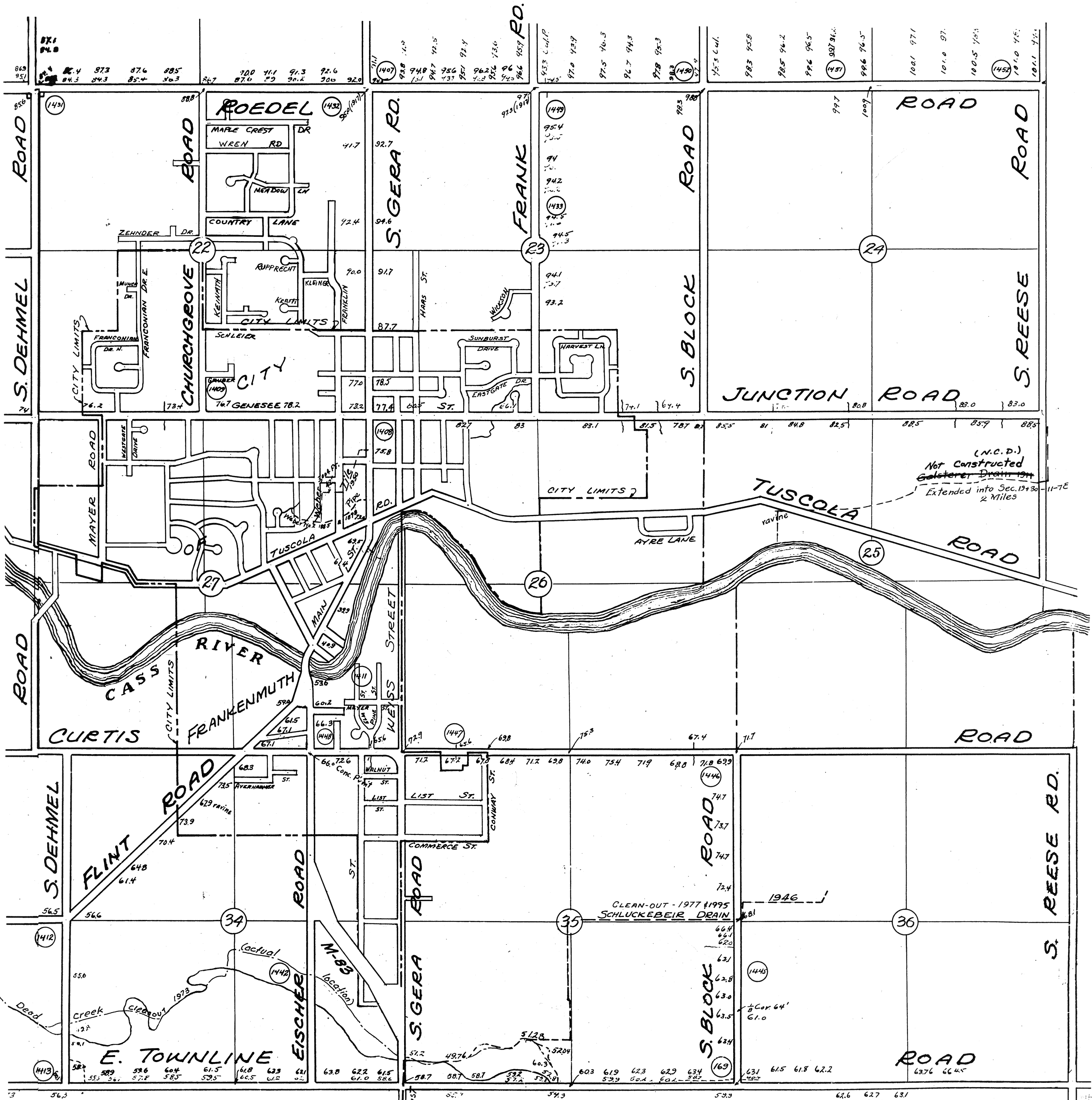
B-3364-67



# SE 1/4 FRANKENMUTH TWP.

17 D

T. 11 N. - R. 6 E.



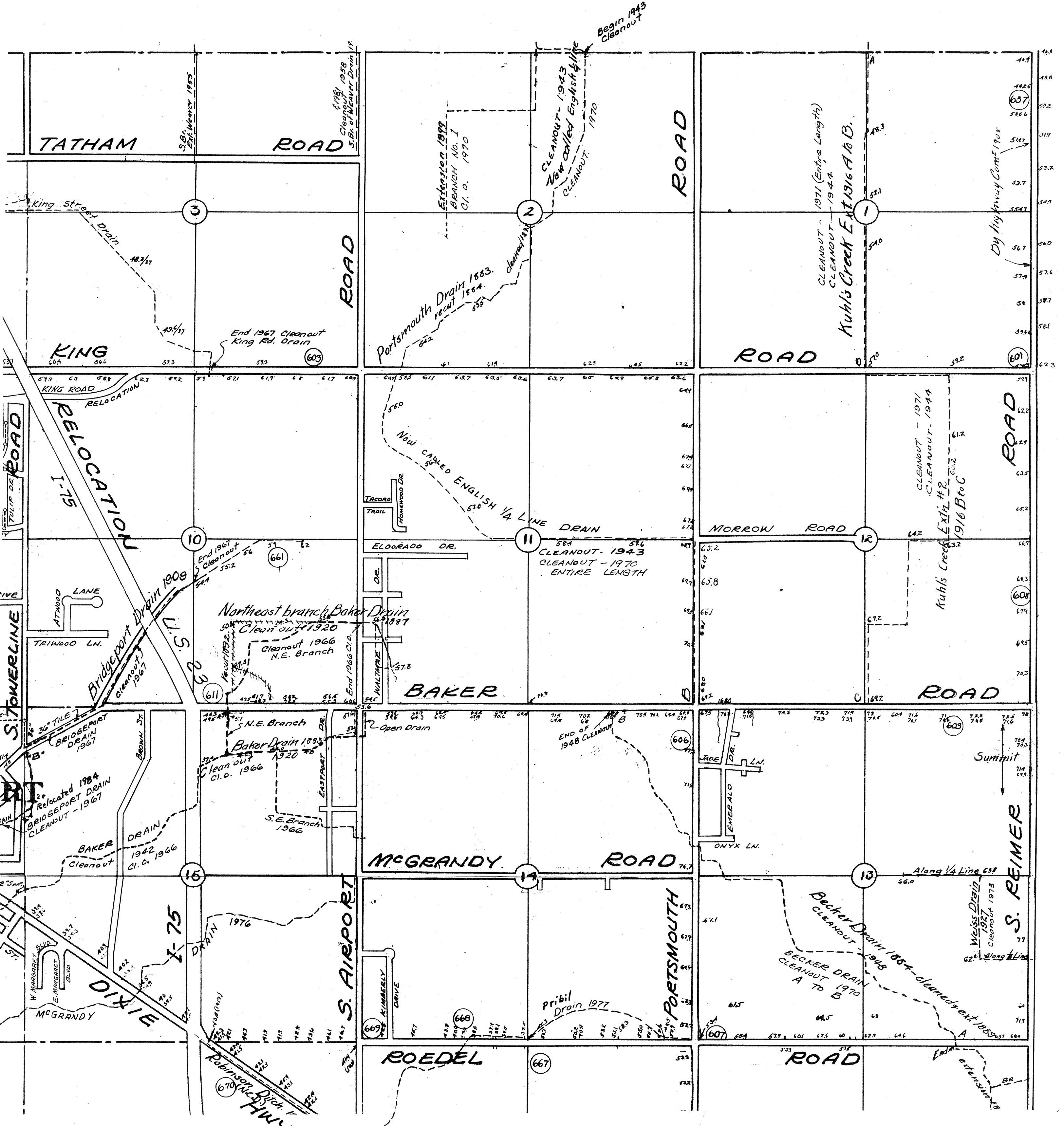
N.C.D. = Not a County Drain

Revised 11-77 C.W.M. 3-89 D.D.E B-3364-68

NE 1/4 BRIDGEPORT TWP.

18 A

T.11N. - R.5E.



N.C.D. = Not a County Drain

Revised 3-89 D.D.E.

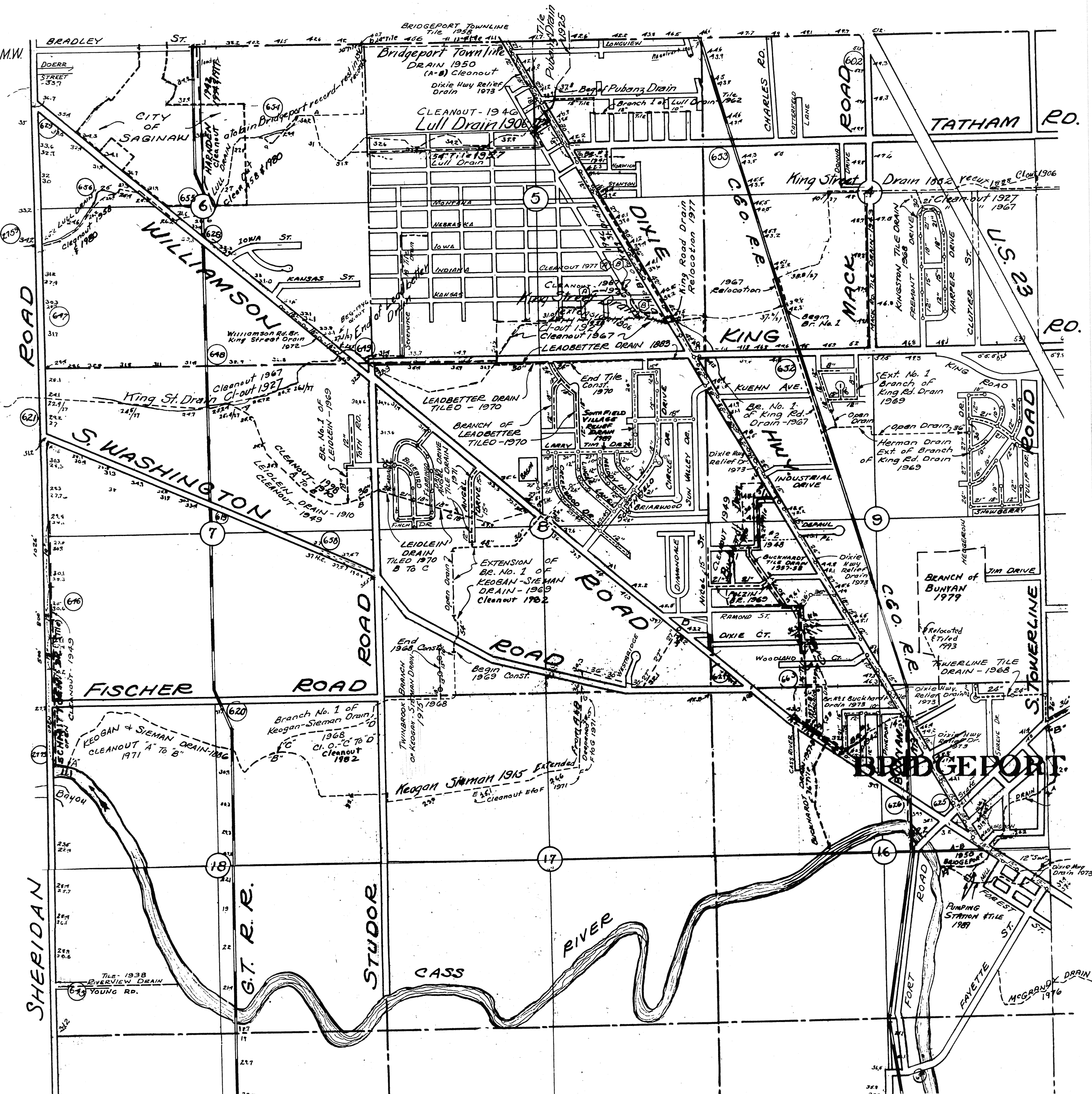
B-3364-69



# NW 1/4 BRIDGEPORT TWP.

18 B

T. 11 N. - R. 5 E.



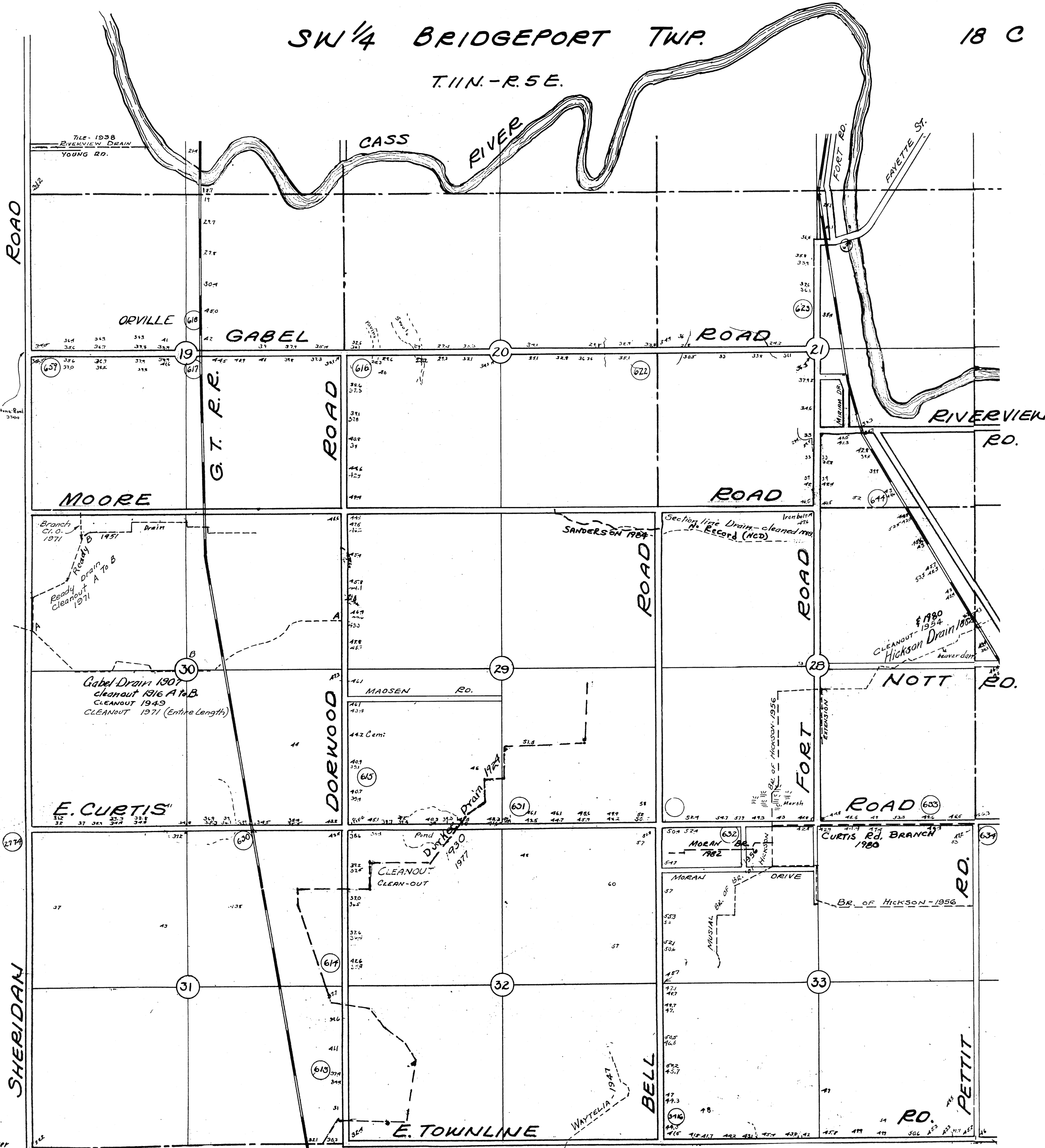
Revised 11-77 C.W.M.  
3-89 D.D.E.  
7-95 D.D.E.

B-3364-70

SW 1/4 BRIDGEPORT TWP.

18 C

T. 11 N. - R. 5 E.



Revised 11-77 C.W.M.  
3-89 D.D.E.

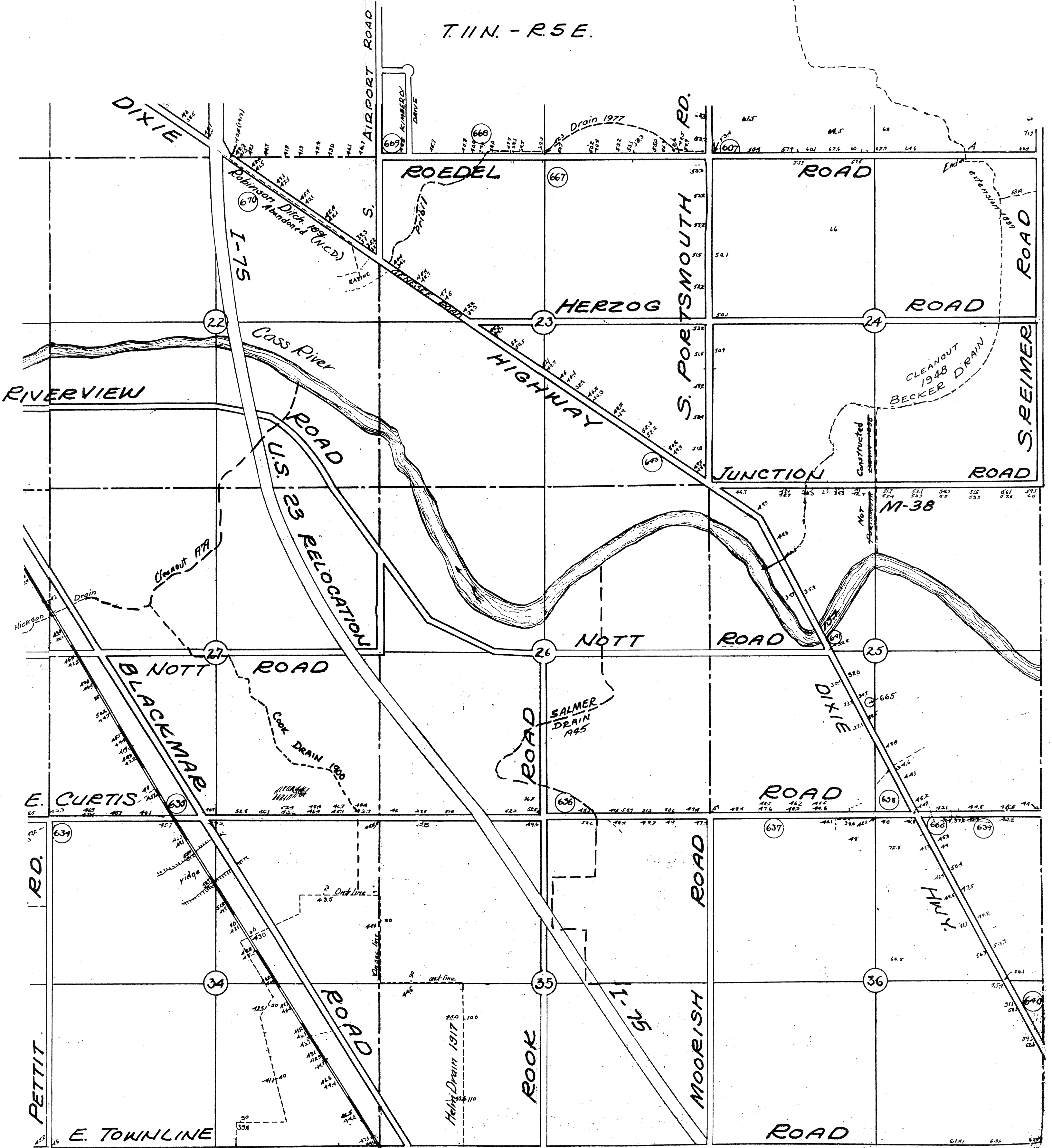
B-3364-71



SE 1/4 BRIDGEPORT TWP.

18 D

T. 11 N. - R. 5 E.

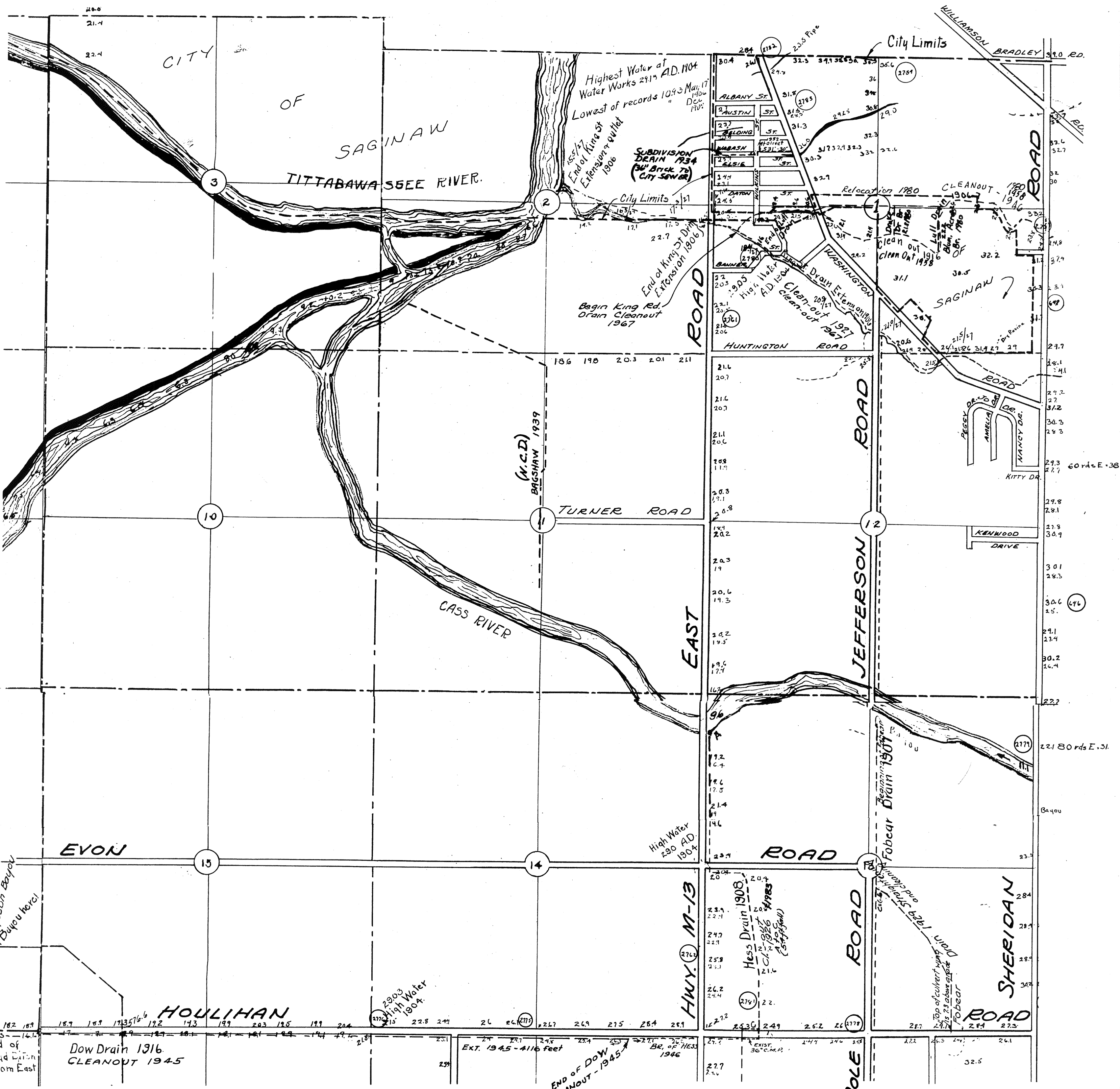


N.C.D. = Not a County Drain

# NE 1/4 SPAULDING TWP.

19 A

T.11N. - R.4E.



N.C.D. = Not a County Drain

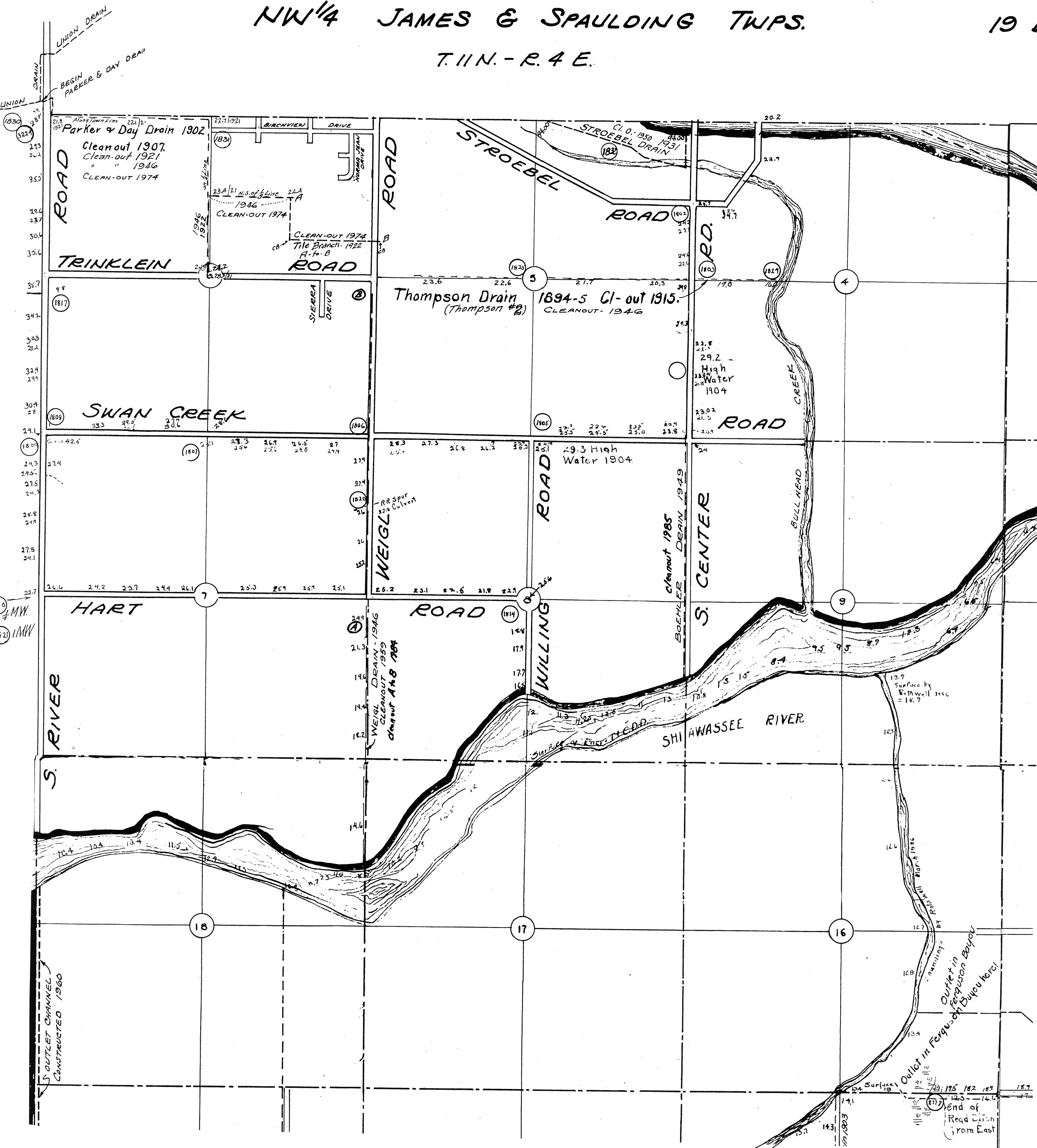
Revised 11-77 C.W.M.  
3-89 D.D.E.

B-3364-73

# NW 1/4 JAMES & SPAULDING TWPS.

19 B

T. 11 N. - R. 4 E.



Revised 11-77 C.W.M.  
3-89 D.D.E.

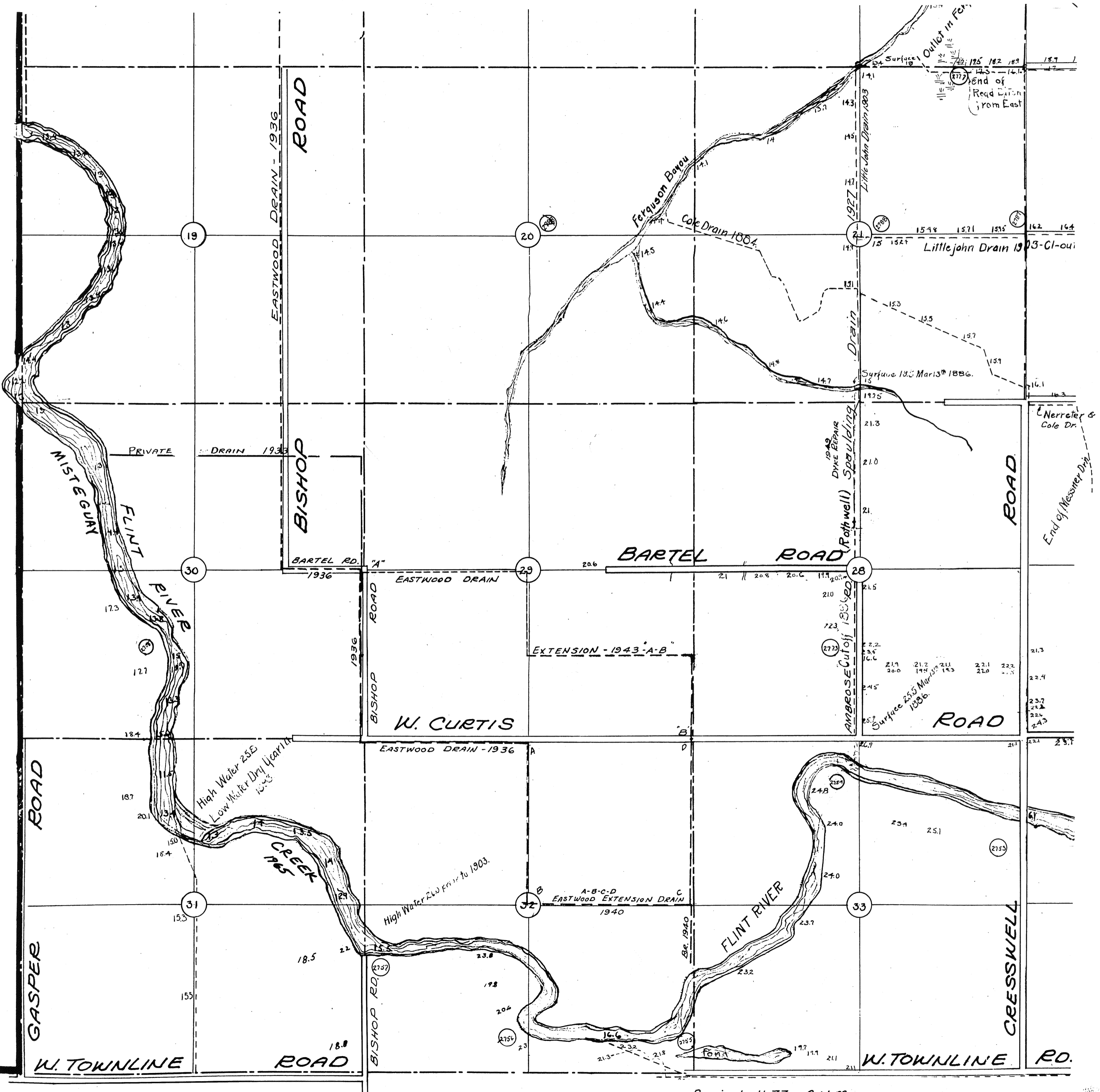
B-3364-74



SW 1/4 SPAULDING TWP.

19 C

T. 11 N. - R. 4 E.



Revised 11-77 C.W.M.  
3-89 D.D.E.

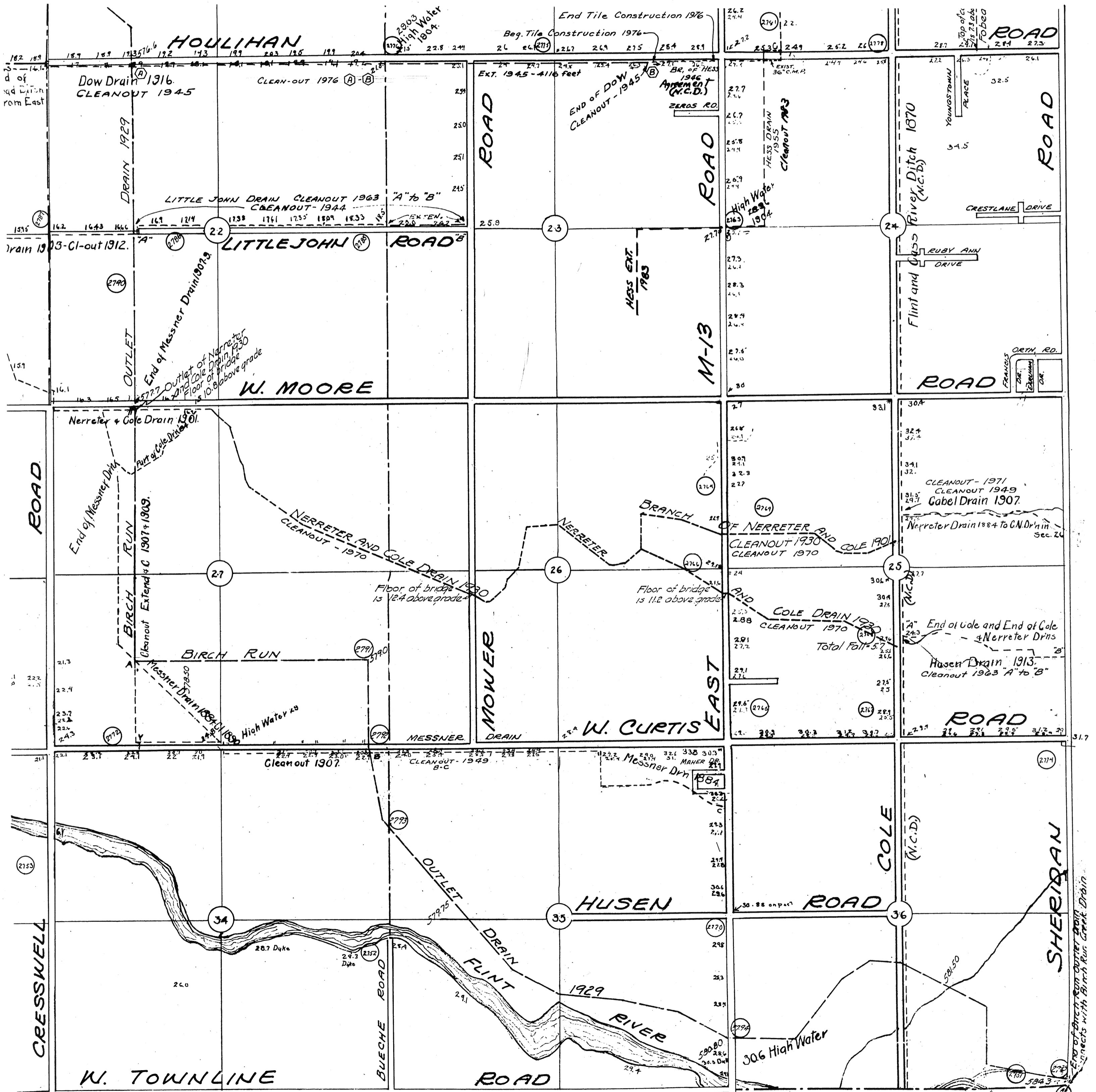
B-3364-75



SE 1/4 SPAULDING TWP.

19 D

T. 11 N. - R. 4 E.



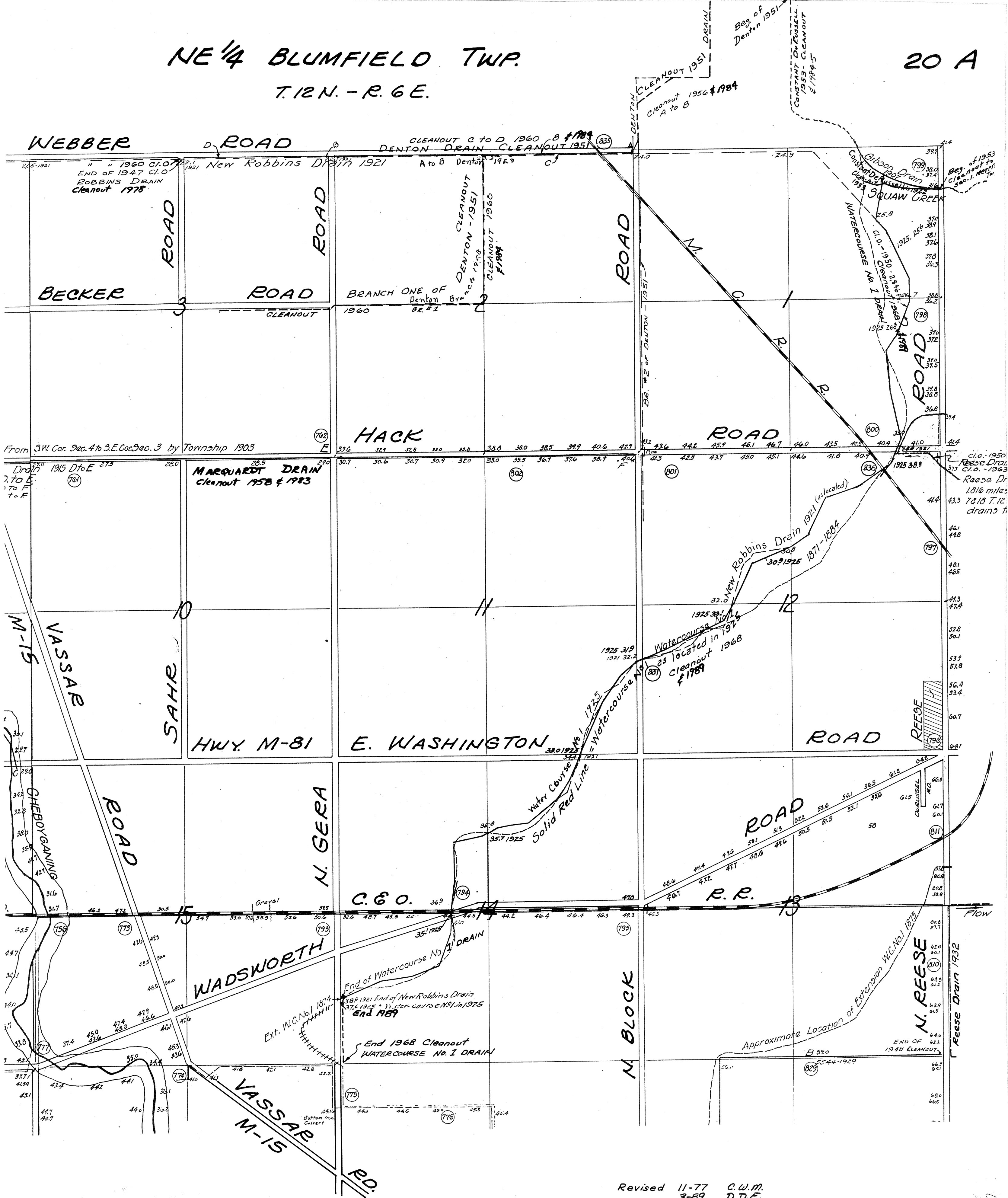
N.C.D. = Not a County Drain

Revised 11-77 C.W.M.  
3-89 D.D.E.

B-3364-76

NE 1/4 BLUMFIELD TWP.  
T. 12 N. - R. 6 E.

20 A



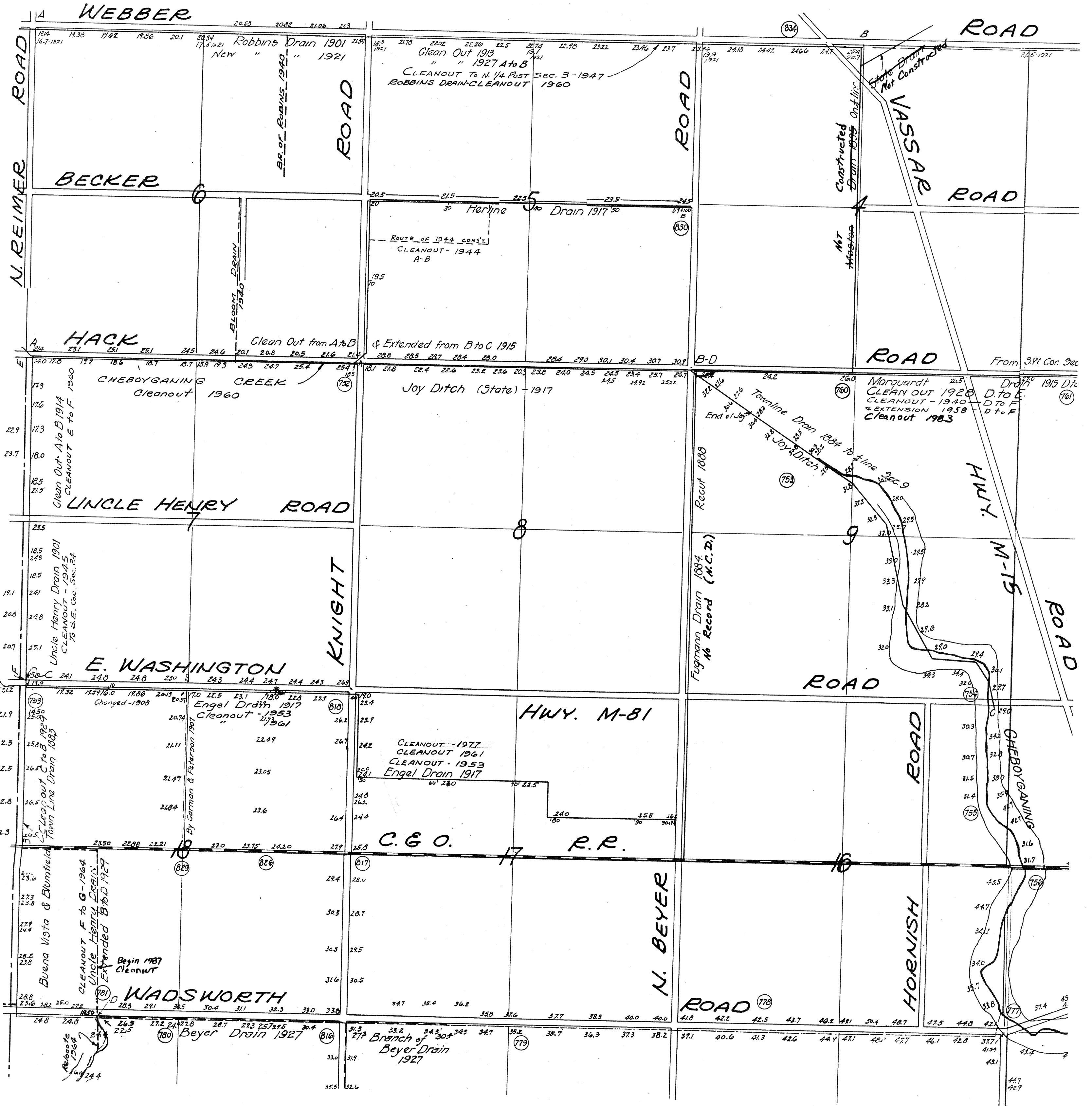
Revised 11-77 C.W.M.  
3-89 D.D.E.

B-3364-77

NW 1/4 BLUMFIELD TWP.

20 B

T. 12 N. - R. 6 E.



N.C.D. = NOT a COUNTY DRAIN

Revised 11-77 C.W.M.  
3-89 D.D.E.

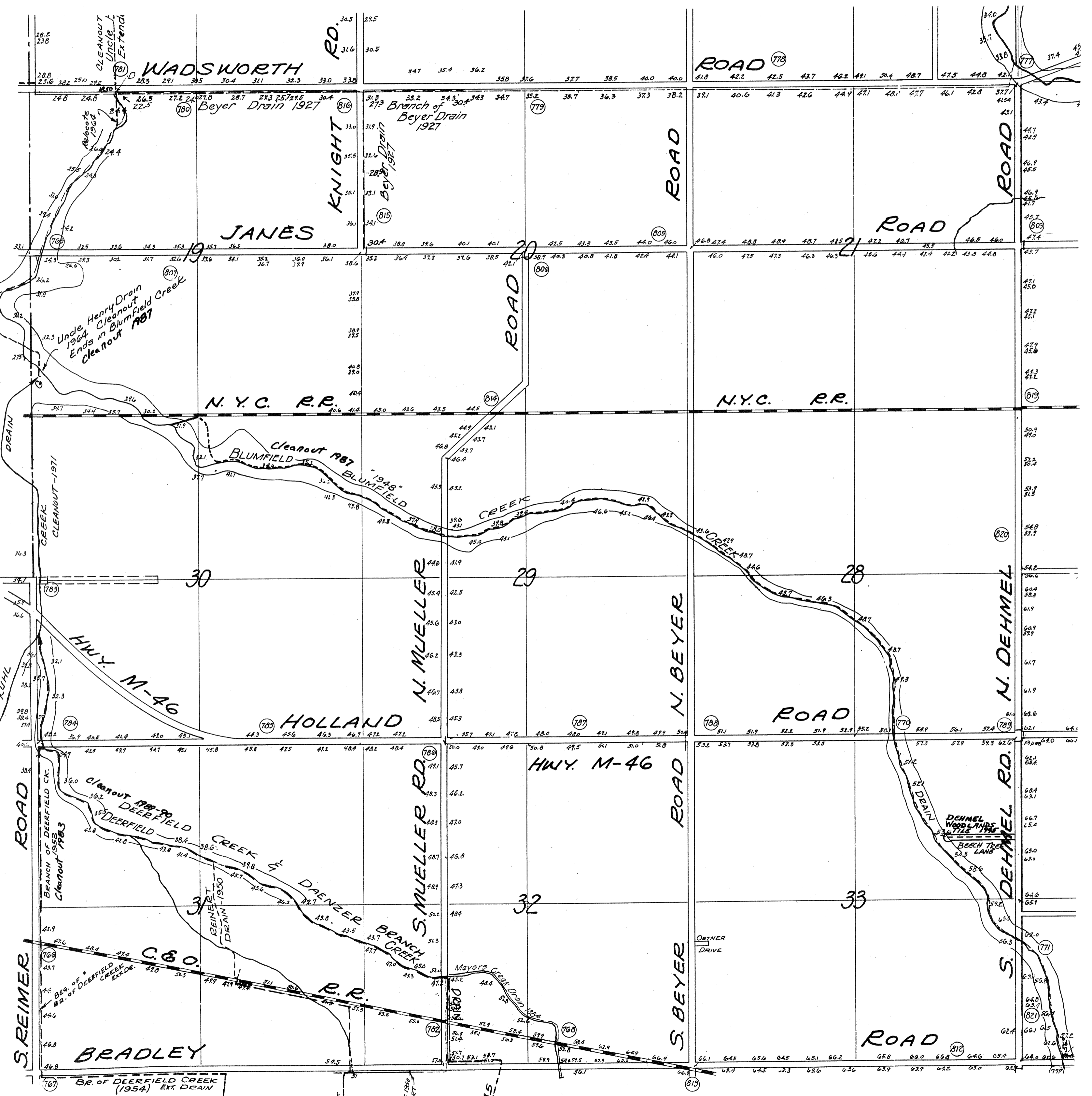
B-3364-78



SW 1/4 BLUMFIELD TWP.

20 C

T.12N. - R.6E.



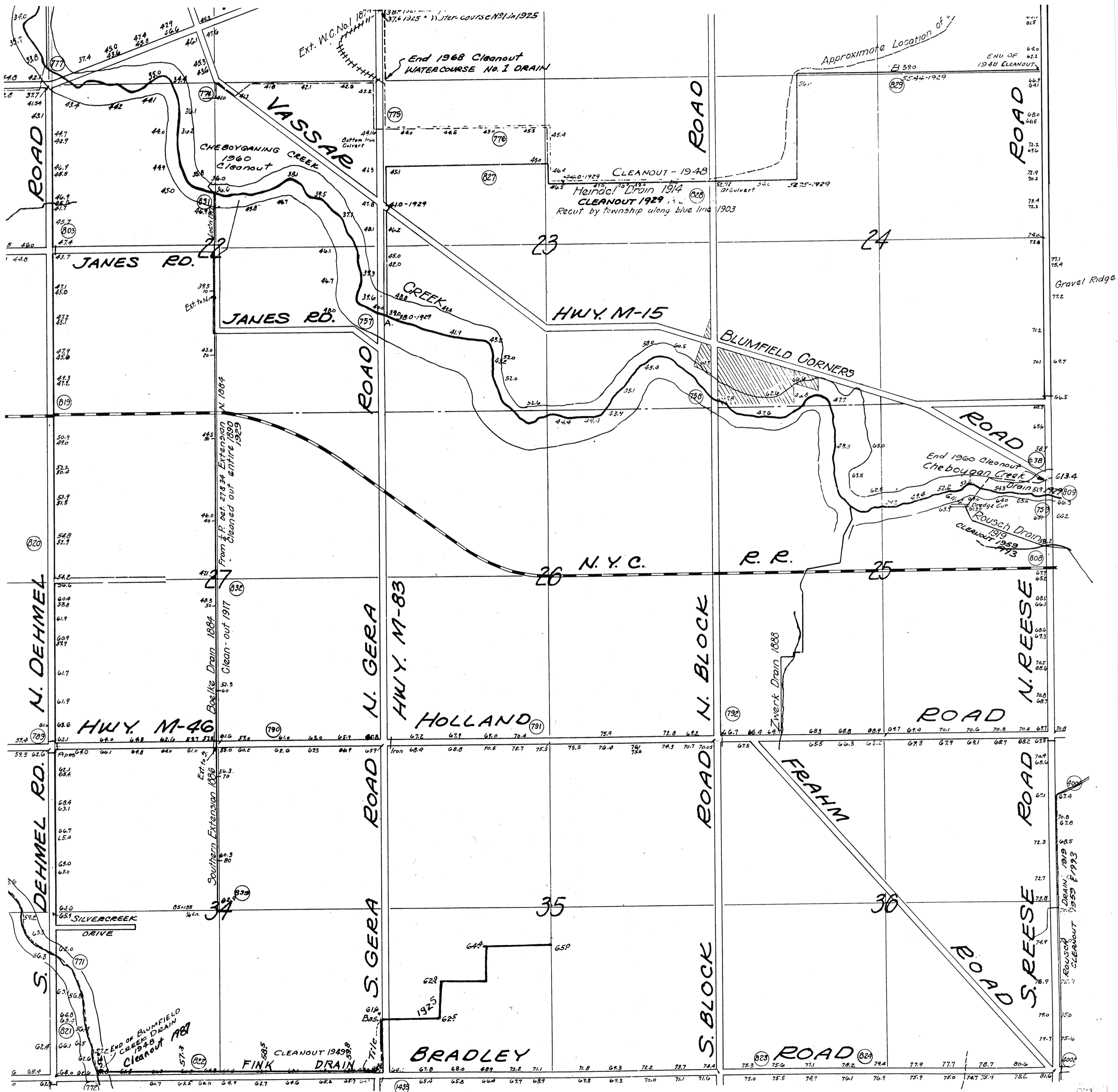
Revised 11-77 C.W.M.  
 3-89 D.D.E.  
 8-95 DDE

B-3364-79

SE 1/4 BLUMFIELD TWP.

20 D

T. 12 N. - R. 6 E.







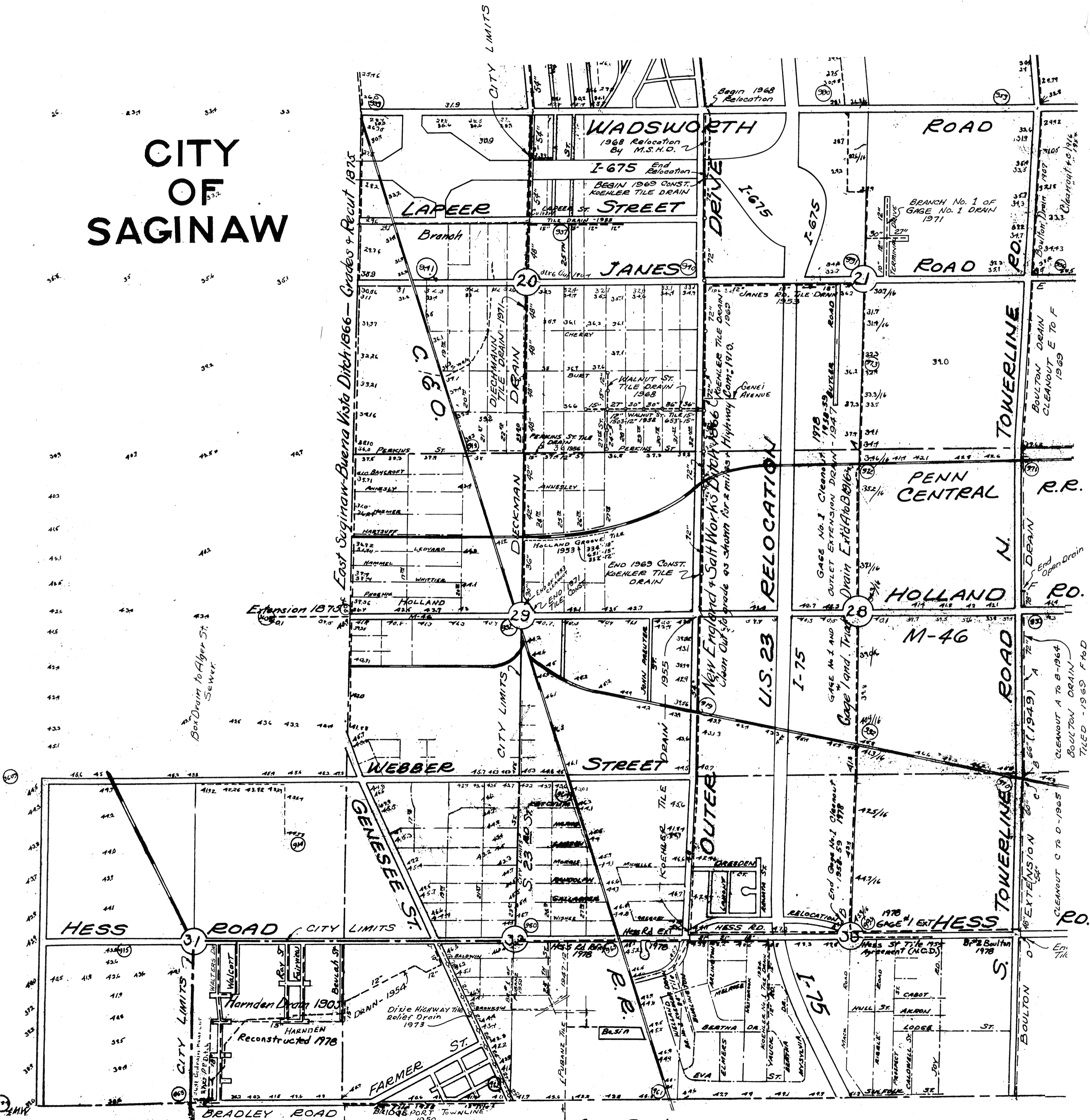


SW 1/4 BUENA VISTA TWP.

21 C

T. 12 N. - R. 5 E.

CITY OF SAGINAW



Box Drain to Alger St. Sewer

East Saginaw-Buena Vista Ditch 1866 - Grades & Recut 1875

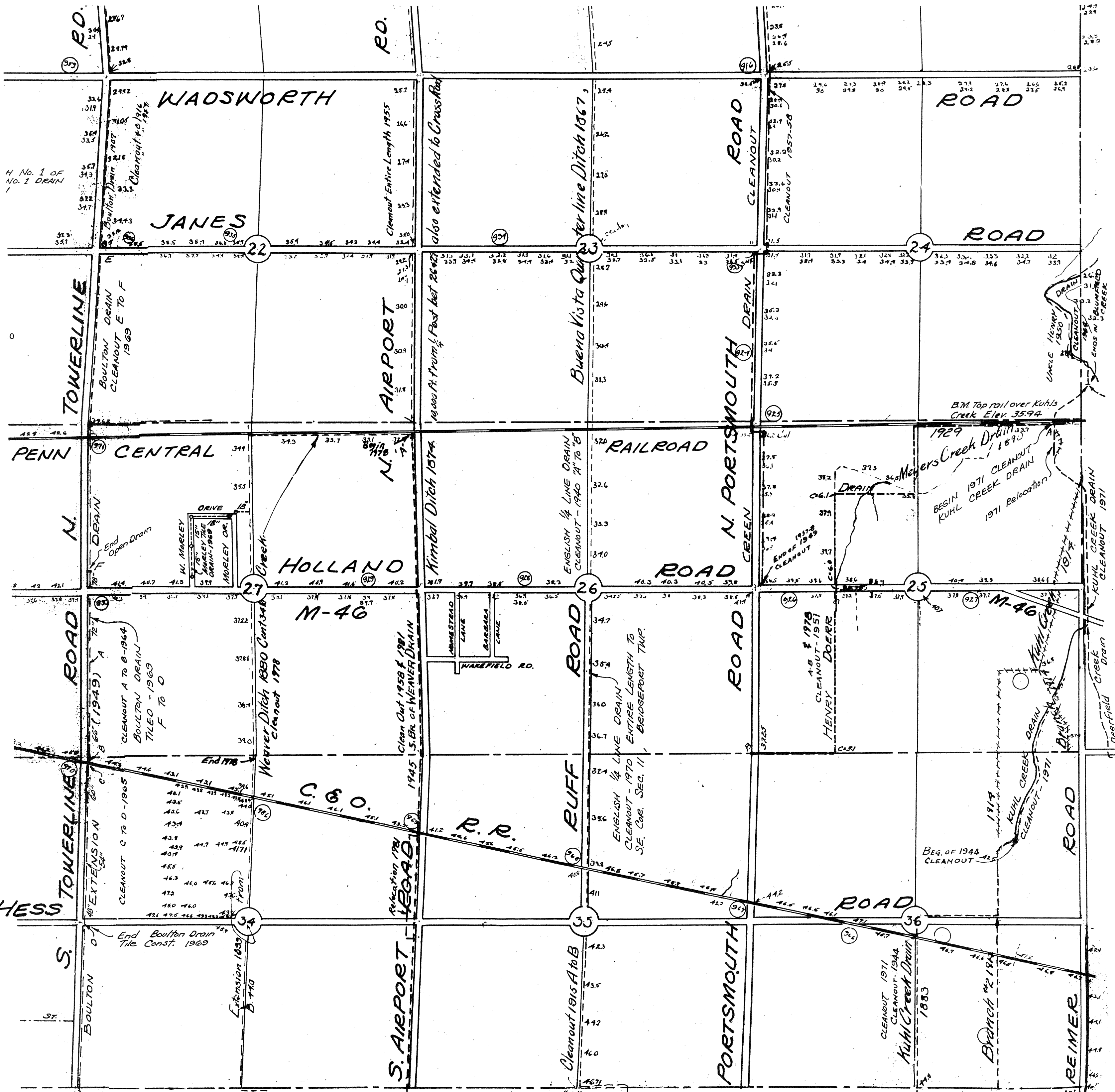
New England & Salt Works Ditch 1866



SE 1/4 BUENA VISTA TWP.

21 D

T. 12 N. - R. 5 E.



H. No. 1 of No. 1 Drain

BR. No. 1 C.I.O. 1970

Revised 11-77 C.W.M. 3-89 D.D.E.

B-3364-84

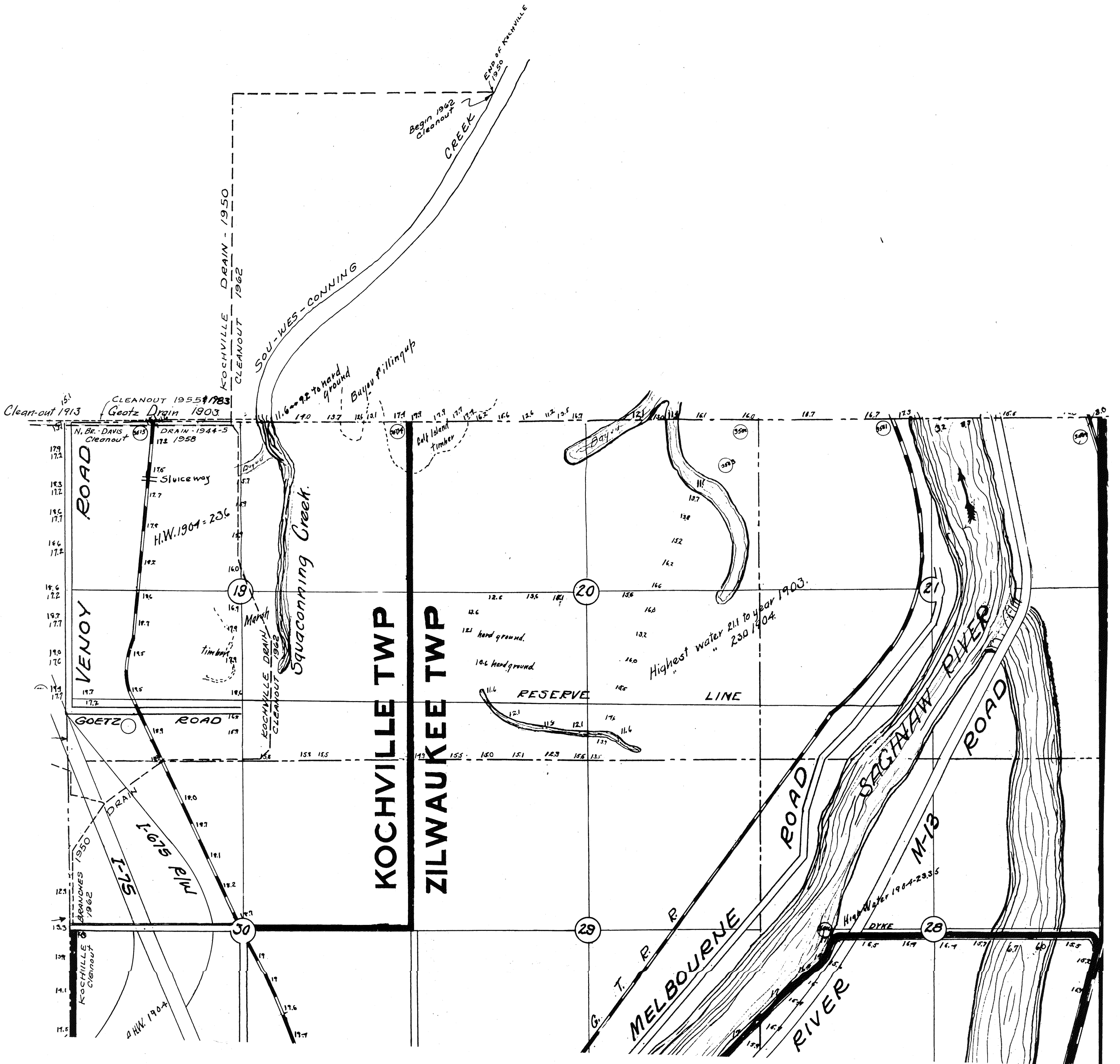




NW 1/4 KOCHVILLE & ZILWAUKEE TWPS.

22 B

T. 13 N. - R. 5 E.



Revised 11-77 C.W.M.  
3-89 D.D.E.

B-3364-86

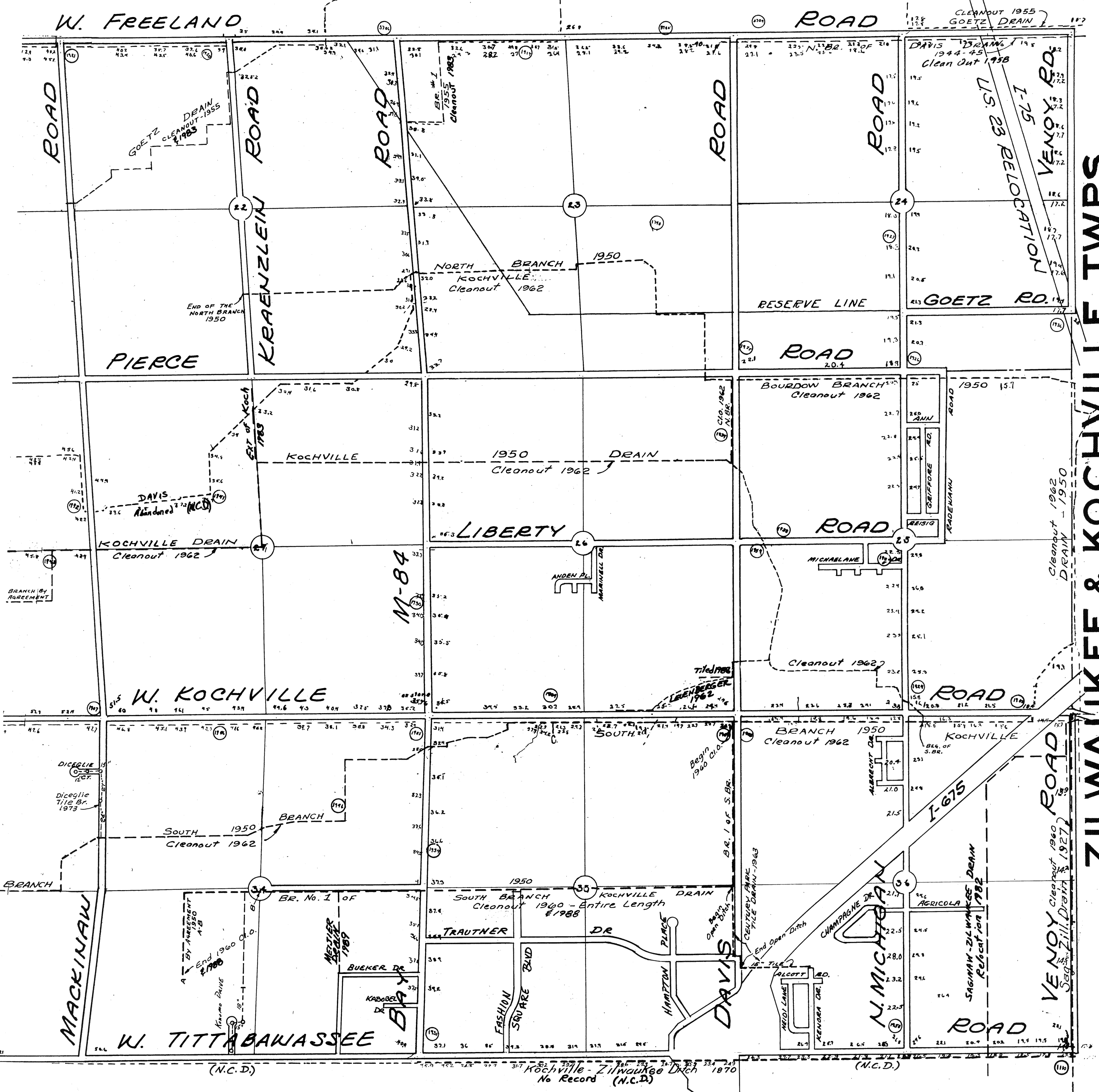




NE 1/4 KOCHVILLE TWP.

23 A

T. 13 N. - R. 4 E.



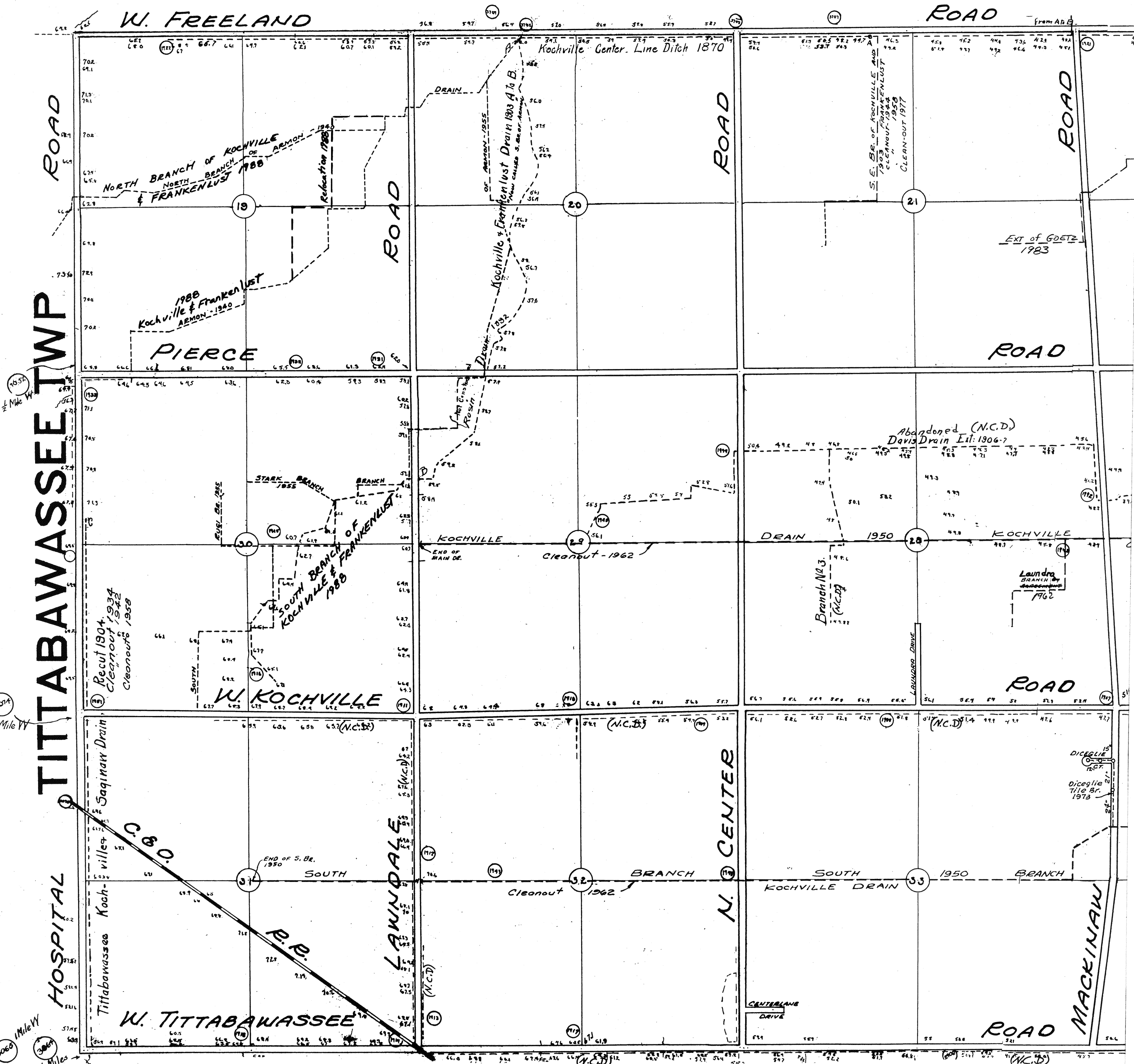
ZILWAUKEE & KOCHVILLE TOWNSHIPS

N.C.D. = Not a County Drain

NW 1/4 KOCHVILLE TWP.

23 B

T. 13 N. - R. 4 E.



N.C.D. = Not a County Drain

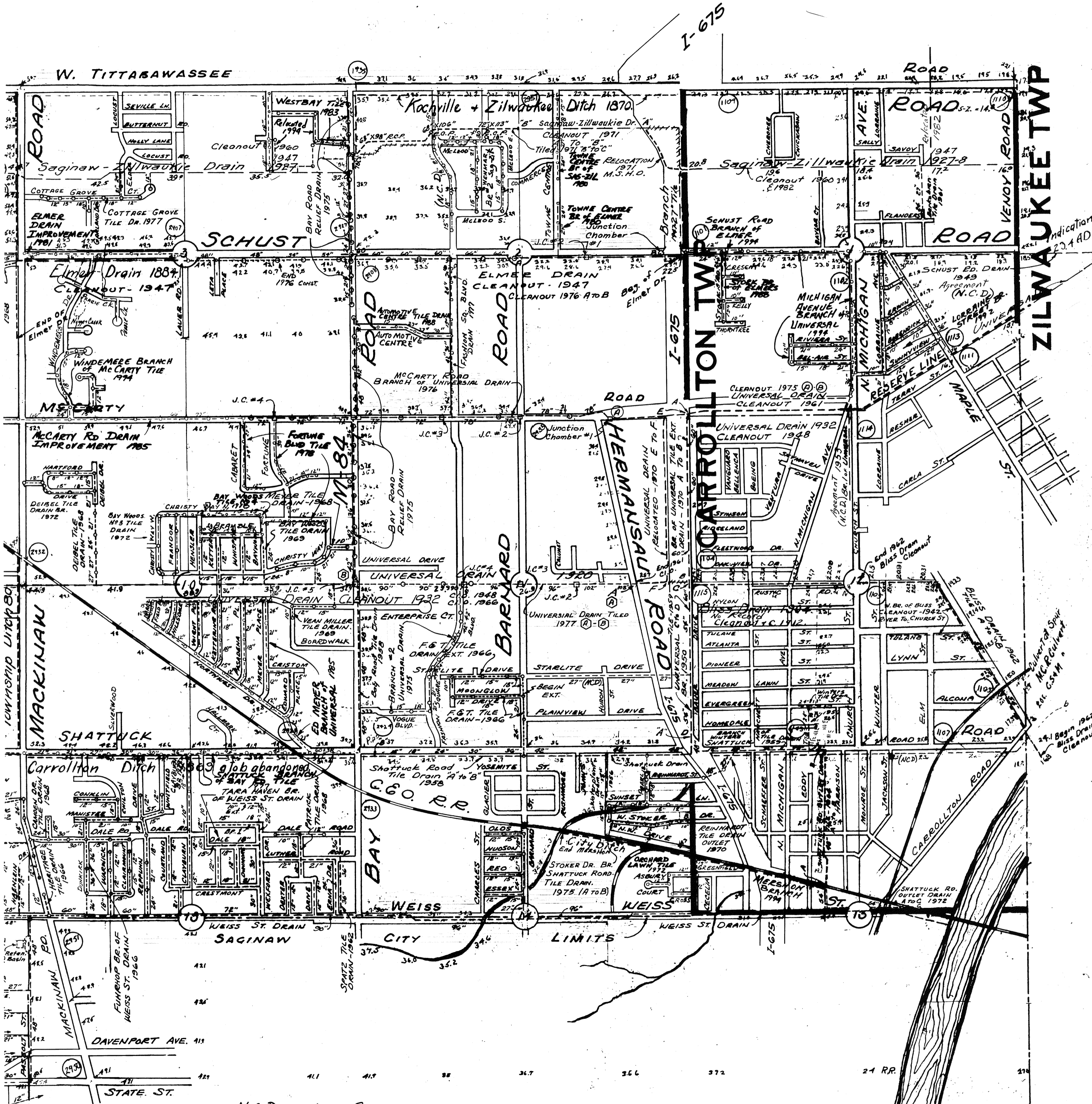
Revised 11-77 C.W.M.  
3-89 D.D.E.

B-3364-89



NE 1/4 SAGINAW & CARROLLTON TWPS. 24A

T.12N. - R.4E.



N.C.D. = Not a County Drain

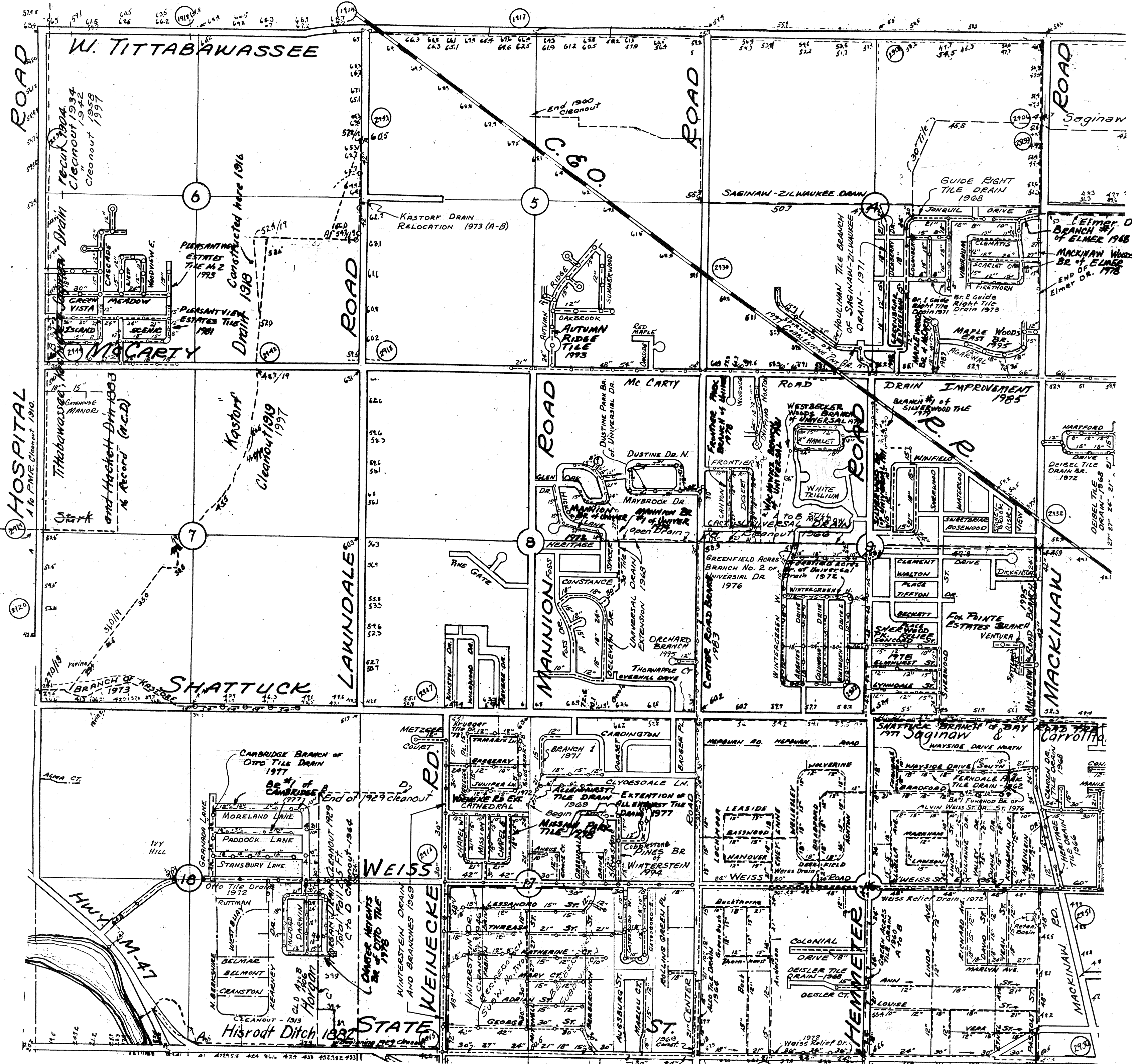
Revised 11-77 C.W.M.  
12-89 DDE  
8-95 DDE

B-3364-90



NW 1/4 SAGINAW TWP.  
T.12 N. - R. 4 E.

24 B



N.C.D. = Not a County Drain

Revised 11-77 C.W.M.  
12-89 D.D.E. 8-95 DDE

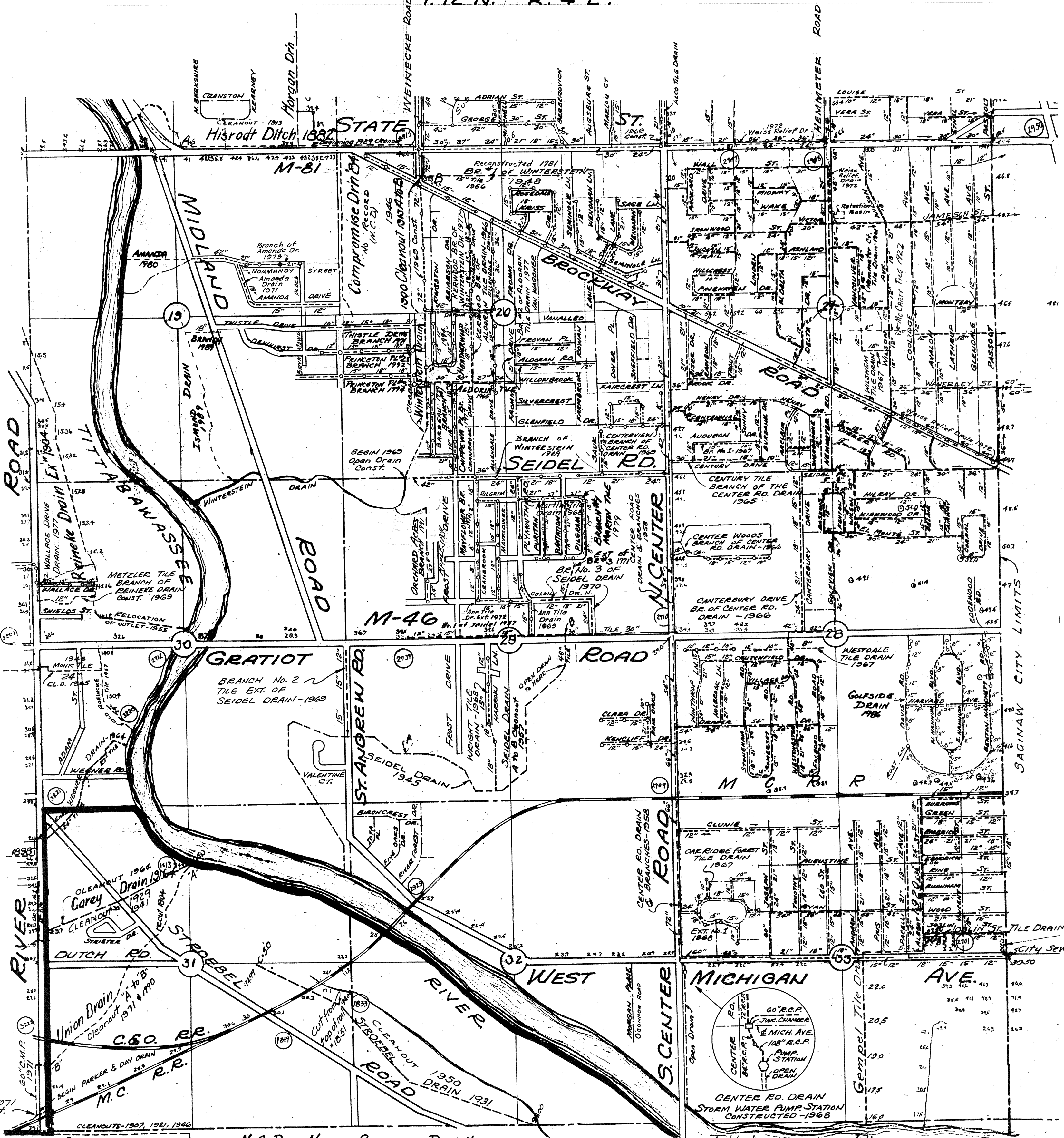
B-3364-91



SW 1/4 SAGINAW, JAMES & THOMAS TWPS.

24 C

T. 12 N. - R. 4 E.



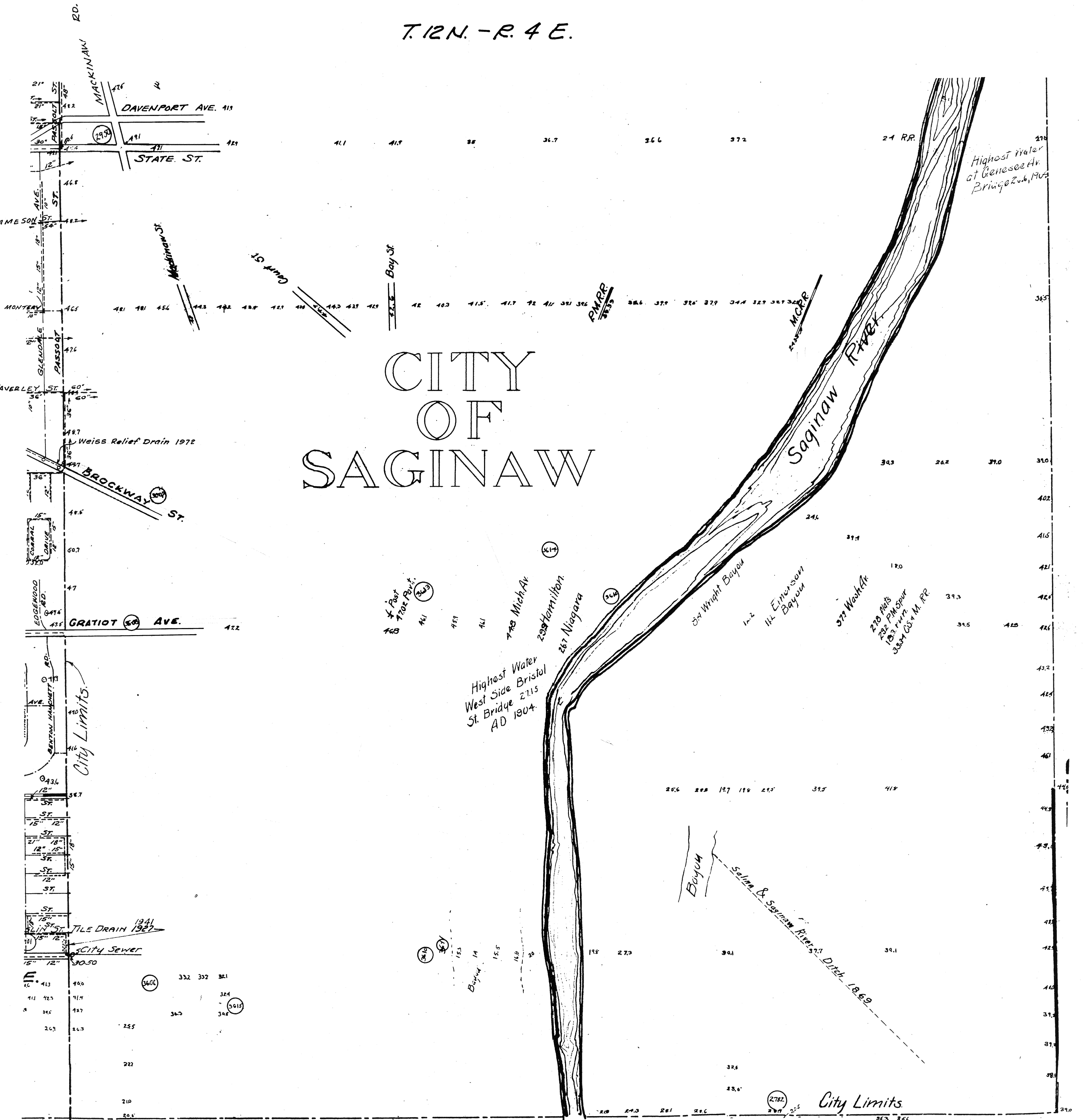
N.C.D. = Not a County Drain

SE 1/4 SAGINAW TWP.

24 D

T. 12 N. - R. 4 E.

CITY OF SAGINAW



Revised 11-77 C.W.M.

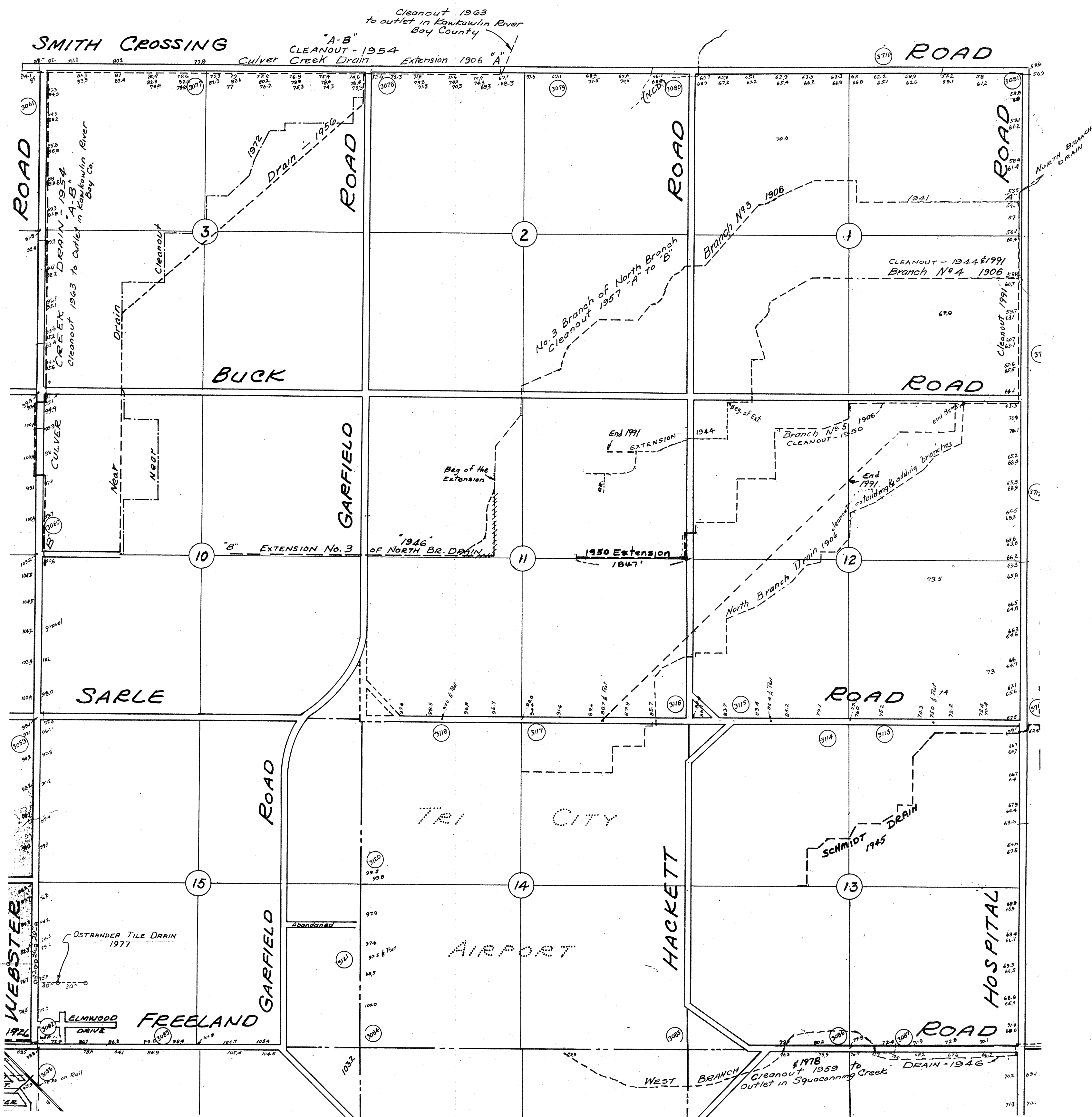
B-3364-93



NE 1/4 TITTABAWASSEE TWP.

25 A

T. 13 N. - R. 3 E.



Cleanout 1963  
to outlet in Kawtowin River  
Bay County

"A-B"  
CLEANOUT - 1954  
Culver Creek Drain Extension 1906 "A"

SMITH CROSSING

ROAD

ROAD

ROAD

ROAD

ROAD

BUCK

ROAD

GARFIELD

"B" EXTENSION No. 3

"1946" OF NORTH BR. DRAIN

1950 Extension 1847'

beg. of ext.

End 1991 EXTENSION

Branch No. 5 1906 CLEANOUT - 1950

North Branch Drain 1906

ROAD

SARLE

ROAD

TRI CITY

HACKETT

SCHMIDT DRAIN 1945

HOSPITAL

FREELAND

ROAD

WEBSTER

OSTRANDER TILE DRAIN 1977

ELMWOOD DRIVE

WEST BRANCH CLEANOUT 1959 to Outlet in Squawanning Creek DRAIN - 1946

N.C.D. = Not a County Drain

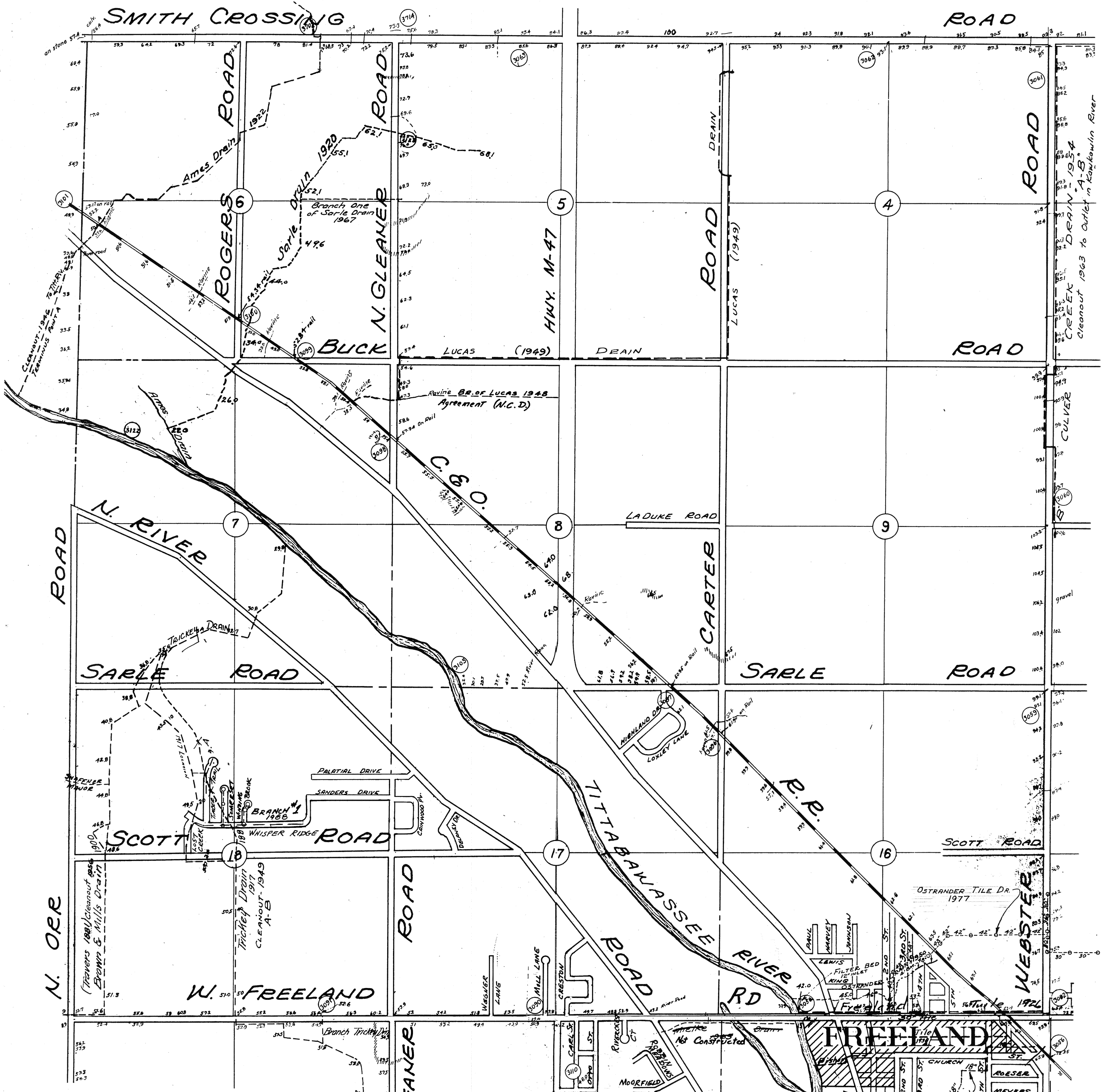
Revised 11-77 C.W.M. 7-95 DDE  
3-89 D.D.E.

B-3364-94

NW 1/4 TITTABAWASSEE TWP.

25 B

T. 13 N. - R. 3 E.



N.C.D. = Not a County Drain

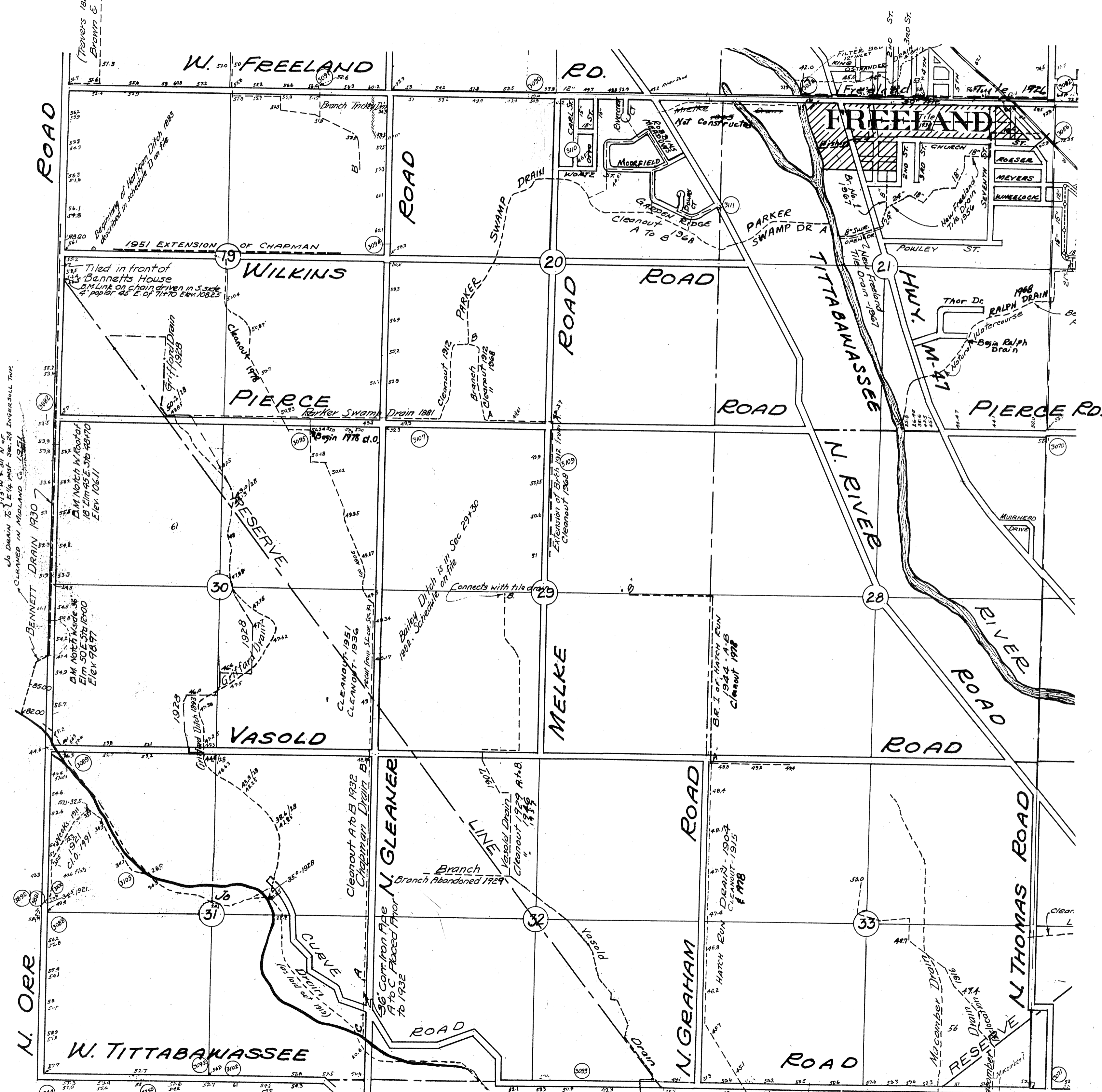
Revised 11-77 C.W.M.  
4-89 D.D.E.  
8-95 DDE

B-3364-95

SW 1/4 TITTABAWASSEE TWP.

25 C

T. 13 N. - R. 3 E.



Revised 11-77 C.W.M.  
4-89 D.D.E.  
8-95 D.D.E.

B-3364-96

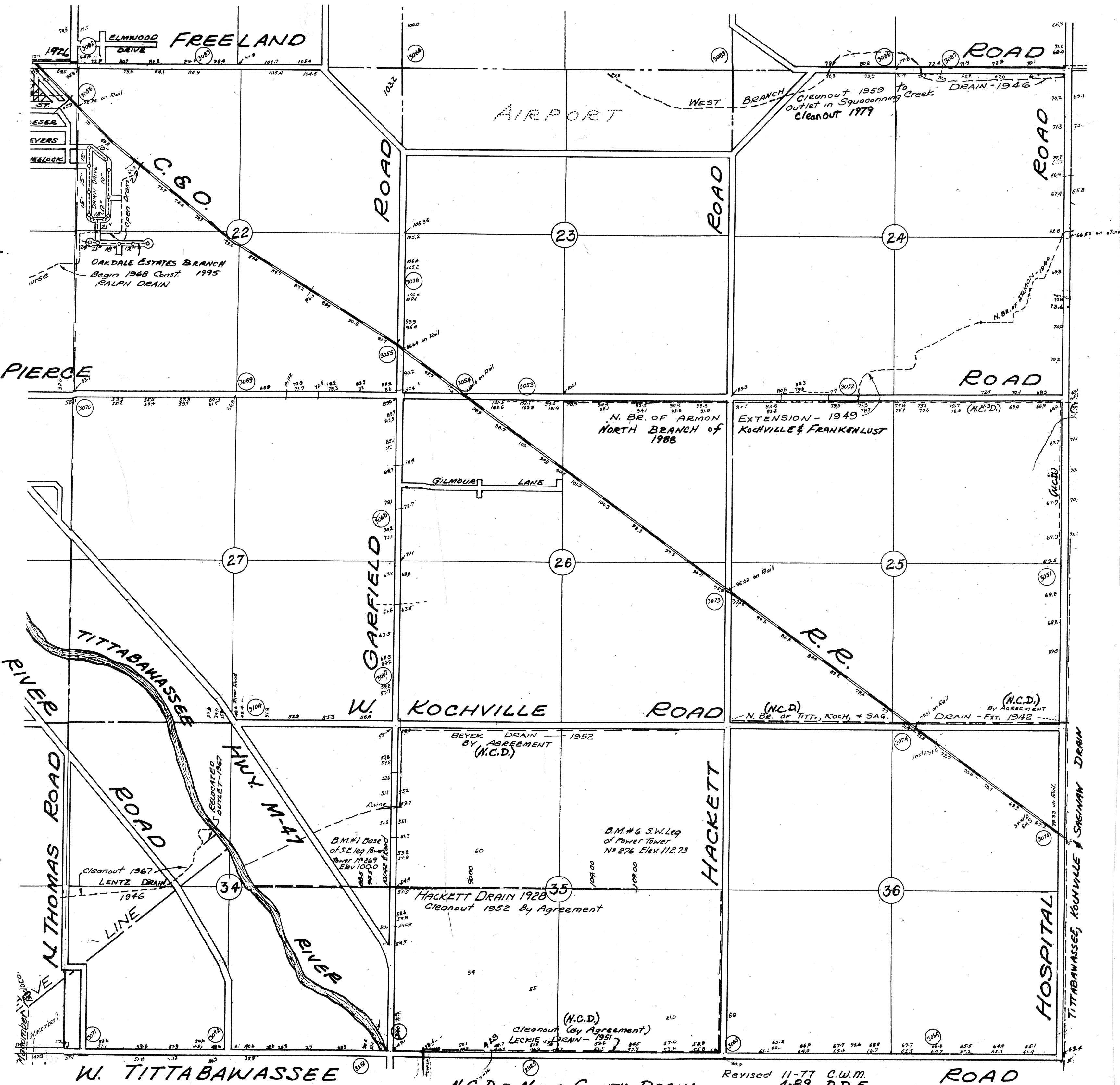


SE 1/4 TITTABAWASSEE TWP.

25 D

T. 13 N. - R. 3 E.

Tei CITY



N.C.D. = Not a County Drain

Revised 11-77 C.W.M.  
4-89 D.D.E.  
8-95 DDE

ROAD  
B-3364-97